

Vol. 5313 Fol. 65

R.P.O. Vol. 156

Fol. 21

Cadastral Sheet E.12.M. 45C
3/b

C.T. Vol. 2563


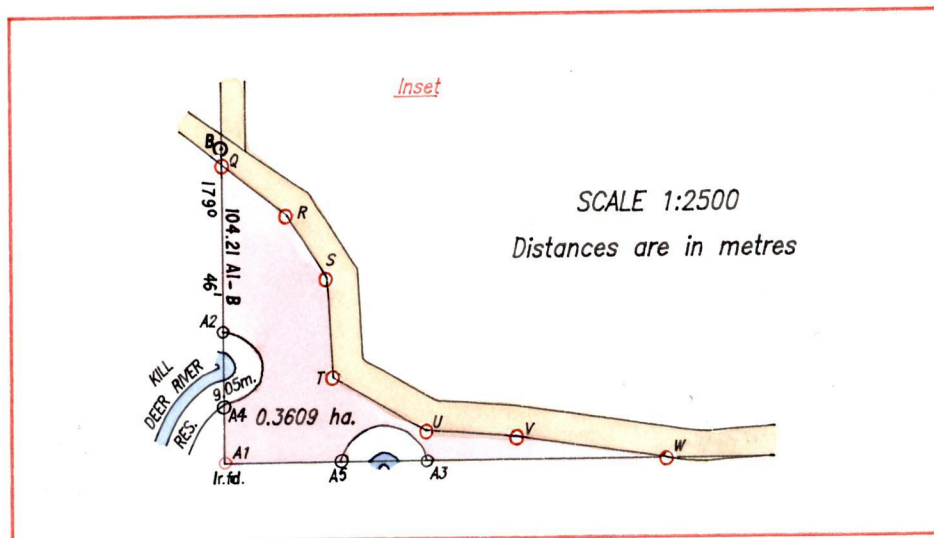
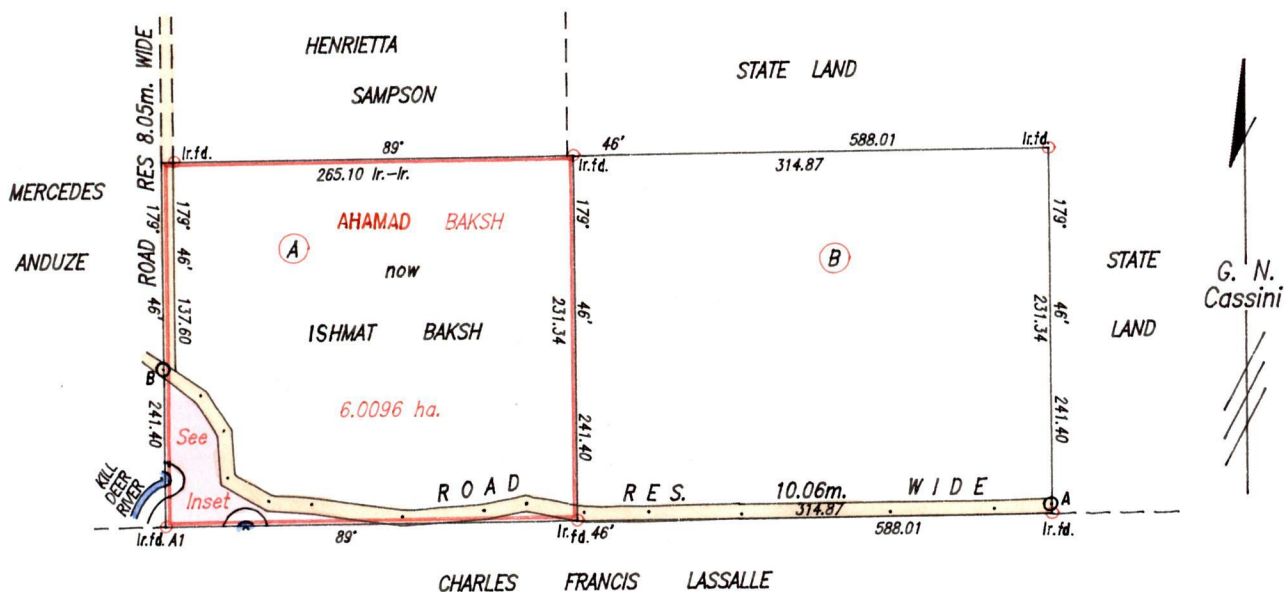
Fol. 439

Ward of Cocal

See Bk.1117 Fol.53

S/O. 936/05

County of Nariva



Approved

[Signature]
 Director of Surveys
 2003 07 28

SCALE 1:5000

Distances are in metres

- Denotes No mark put except where otherwise stated
 - Denotes Iron put except where otherwise stated
- Bearings are based on Solar Observations

PLAN of a Parcel of land coloured pink in the Ward of Cocal

Containing zero point three six zero nine hectare

Surveyed by me, with due authority, in April 1986 for Ali Hosein

In accordance with Regulation 25 (1) of the Land Surveyors' Regulations 1998.

I certify that this plan is correct.

Checked by. *[Signature]*

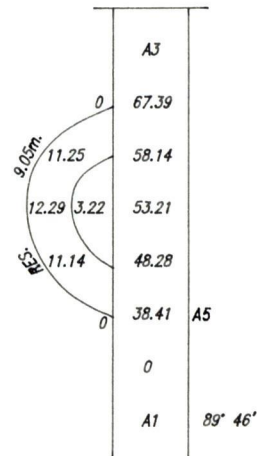
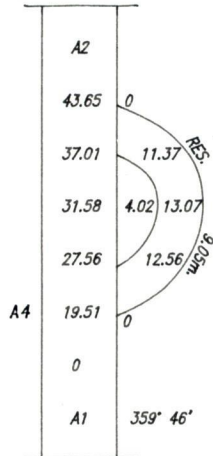
[Signature]

Entered

Trinidad & Tobago Land Surveyor. . . . 27th August 2001. P.T.O.

LEGEND

A1 - Q	359° 46'	99.18
Q - R	128° 09'	27.56
R - S	147° 41'	25.39
S - T	176° 51'	32.48
T - U	120° 18'	35.24
U - V	94° 29'	29.95
V - W	98° 28'	51.20
A1 - W	89° 46'	147.56



16 SEP 2002
Lands and
Surveys
Division

now 1439/193
+27/238