

1439

190

Vol. 5335 Fol. 345

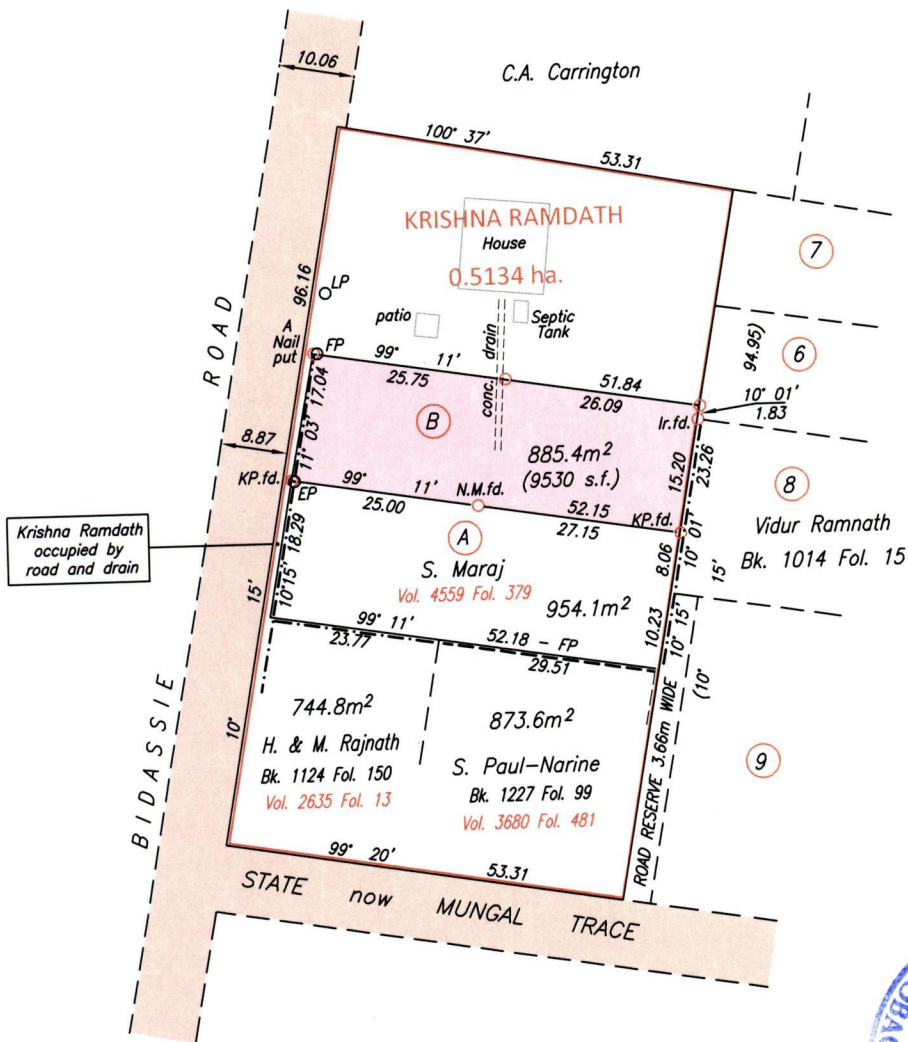
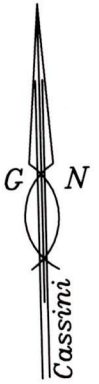
R.P.O. Vol. 464 Fol. 269

C.T. Vol. 2635 Fol. 5

Cadastral Sheet B.18.M $\frac{24A}{1/c}$

Ward of Tacarigua
County of St. George

St. Augustine




Krishna Ramdath occupied by road and drain

Nail put N 1179906 Hand Held GPS +/- 5m
E 663652 UTM proj. nap. 1955 datum



Vide Bk. 950 Fol. 15

Approved 
Director of Surveys 2010.10.21

----- Denotes Wall
- - - - - Denotes Fence

o Denotes Ir.put except otherwise stated

SCALE 1/1000
Distances are in metres


Bearings are Cassini Grid based on Solar Observations

PLAN of a Parcel of land coloured pink in the Ward of Tacarigua
Containing eight hundred and eighty five point four square metres
Surveyed by me with due authority in April 2010

In accordance with Regulation 25 (1) of the Land Surveyors' Regulations 1998,
I certify that this plan is correct.

Checked by  21/10/10

Entered on



Trinidad & Tobago Land Surveyor 14th October 2010

LOT B. CT. VOL. 5335 FOL. 349 RABINORANATH MARAI



new 1439/190
1336/166