
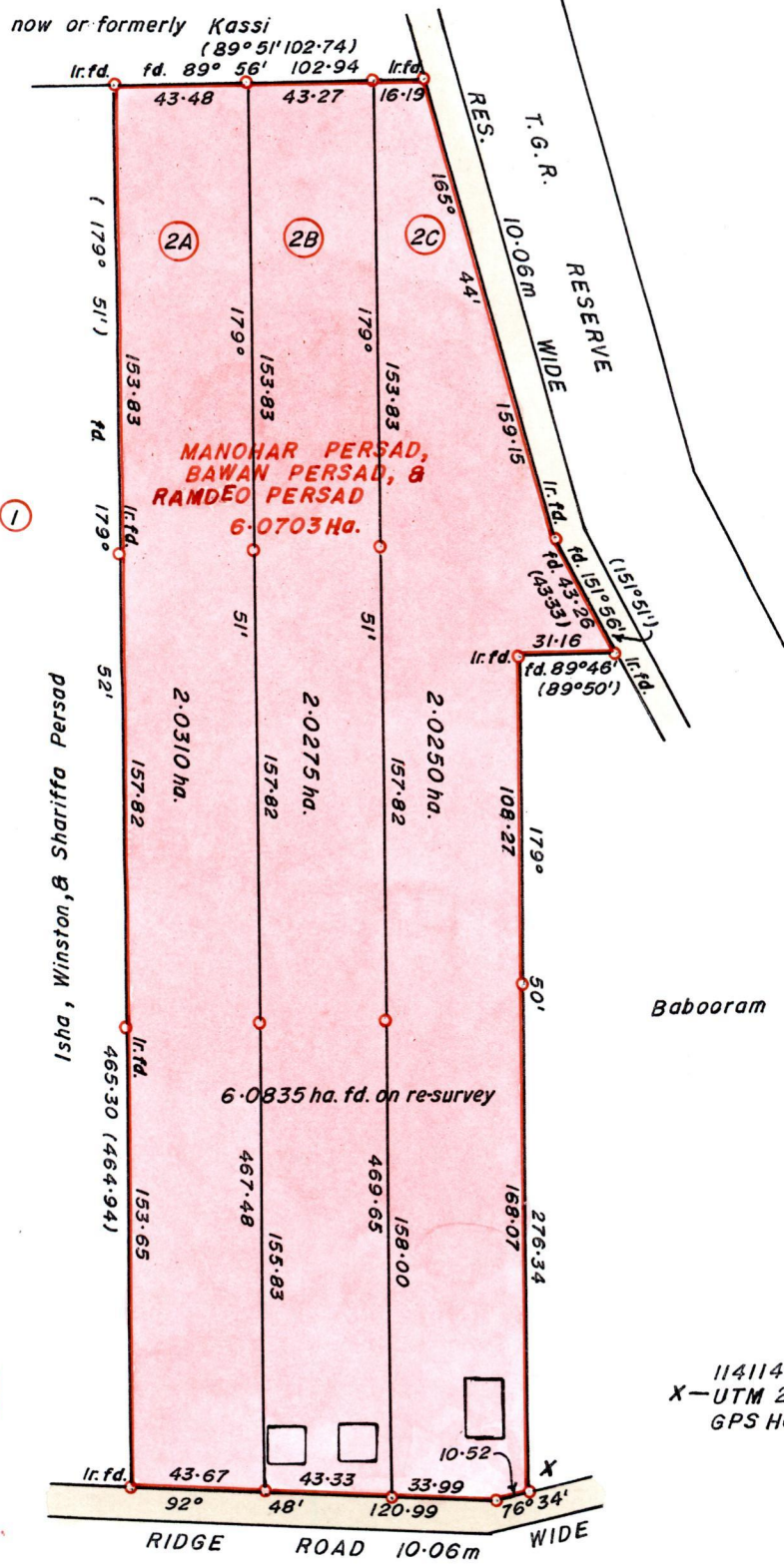
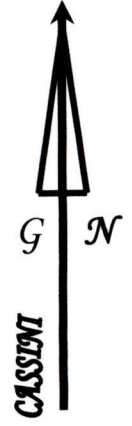


1439

19

R.P.O Vol. 654 Fol. 571  
C.T. Vol. 4108 Fol. 389  
C.T. Vol. 5209 Fol. 311

Ward of Charuma.  
County of Nariva.  
Cadastral Sheet D.25.O. 55A  
3/b;3/d



1141142mN, 693176 mE  
X-UTM 20, WGS 84 (+/-5.0m)  
GPS Handheld Direct Obs.

Bk. 1273 : 179.  
SCALE 1:2500.

Approved: *[Signature]*  
Director of Surveys. 2009.12.14

Distances are in METRES  
o Denotes Iron Put except otherwise stated  
Bearings are Cassini Grid based on Solar Observations.

PLAN of 3 Parcels of land coloured in PINK in the Ward of Charuma.  
Containing together six point zero eight three five hectares.  
Surveyed by me, with due authority, in April 2009.  
In accordance with Reg. 25(1) of the Land Surveyors' Regulations 1998,  
I certify that this plan is correct.

Checked by *[Signature]* 20/10/09

*[Signature]*  
1st Aug

Entered ..... Trinidad and Tobago Land Surveyor ..... 2009.

LOT #	C.T. VOL & FOLIO	NAMES.
2B	VOL 5213 fol 515	Kinoo Persad, Hardaye, Arnold & Kissonlal Persad.
2A		
2C	5209 fol 319	Reshma Persad & Ramdeo Shairfa Richie Persad.



now 1439/19  
+332/54