

Edith Hermena Fletcher

R.P.O. Vol. 30 Fol.425

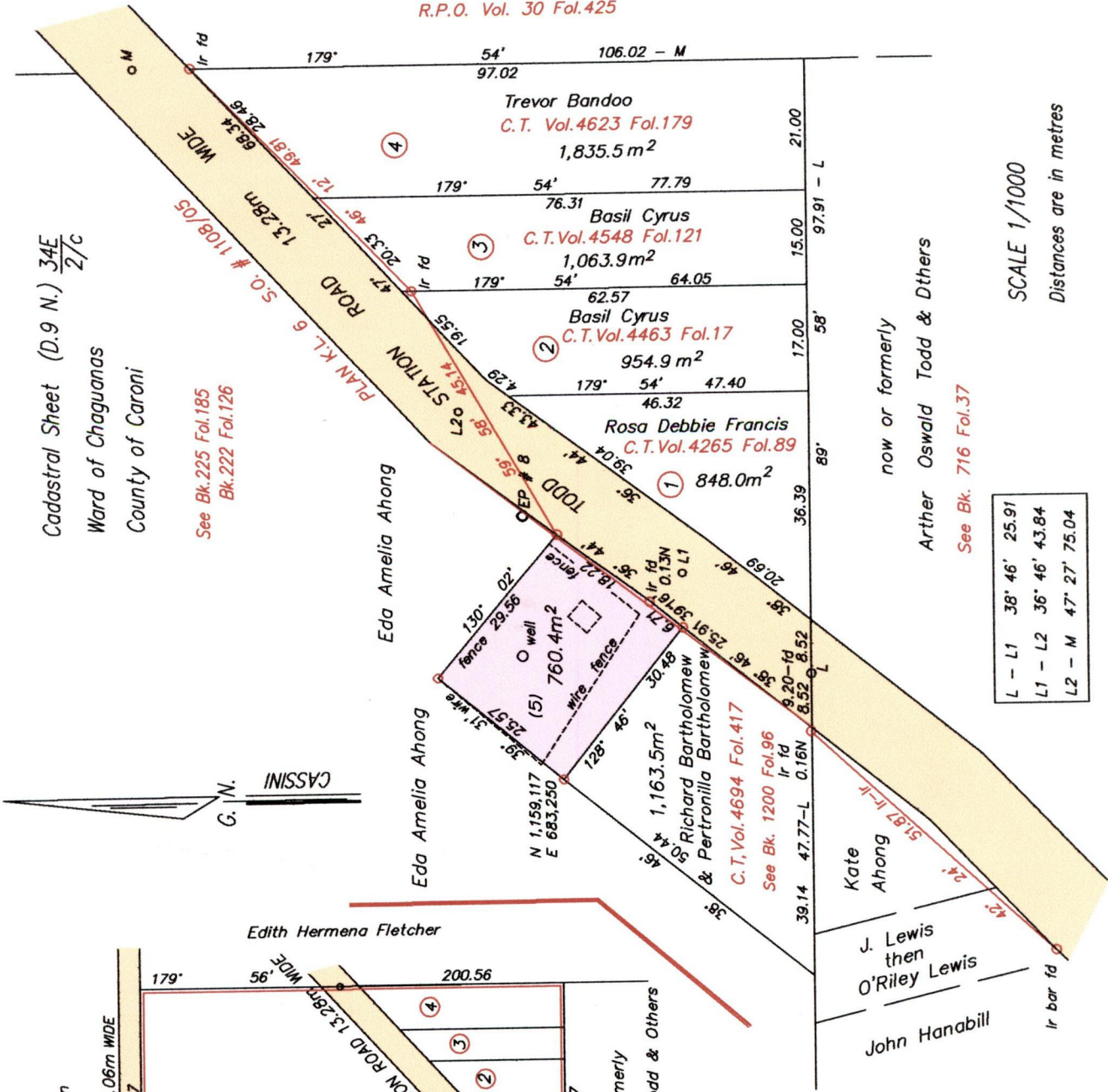
Cadastral Sheet (D.9 N.) 34E  
2/c  
Ward of Chaguanas  
County of Caroni

See Bk.225 Fol.185  
Bk.222 Fol.126

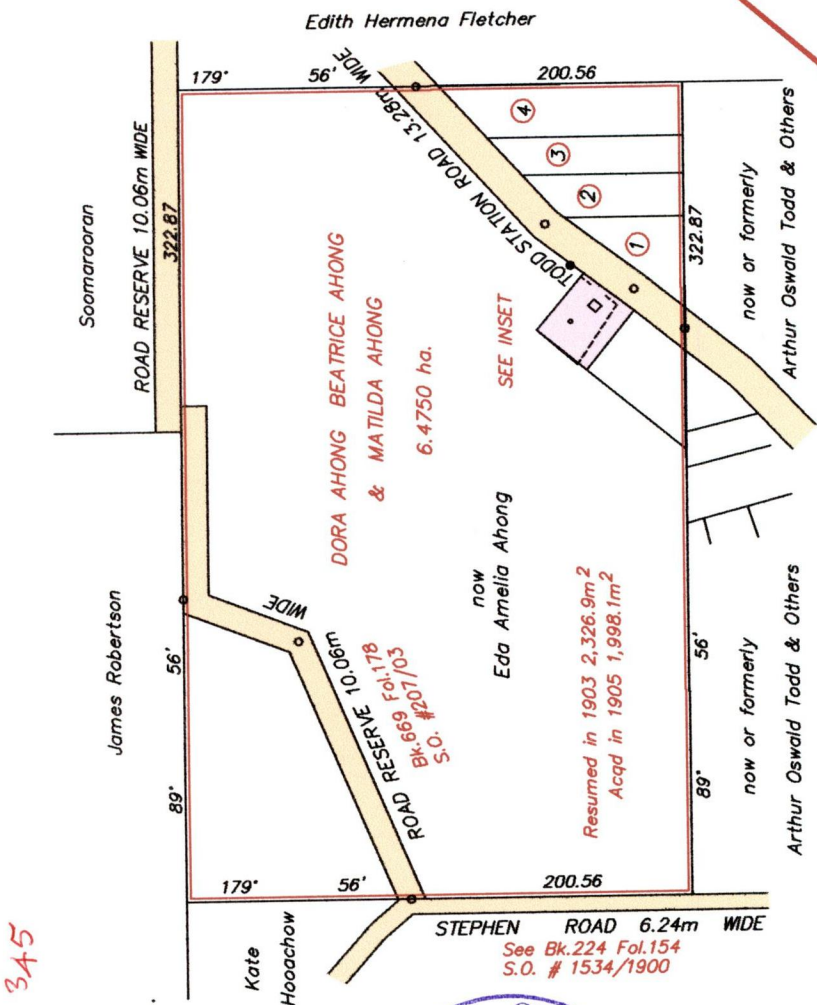
SCALE 1/1000

Distances are in metres

L - L1	38' 46"	25.91
L1 - L2	36' 46"	43.84
L2 - M	47' 27"	75.04




now or formerly  
Arther Oswald Todd & Dthers  
See Bk. 716 Fol.37



SCALE 1/3000  
Distances are in metres

Vol. 5232 Fol. 345  
U.P.R.N No.....  
R.P.O. Vol.20 Fol.369  
C.T. Vol.3462 Fol.461



Co-ordinate are based on GPS finding  
naparima U.T.M. Zone 20  
-/+ 3.00m

Approved.....  
Director of Surveys

○ Denotes Iron put unless otherwise stated  
Bearings are Cassini Grid based on Salar Observations

Plan of a Parcel of land coloured pink in the Ward of Chaguanas  
Containing seven hundred and sixty point four square meters  
Surveyed by me, with due authority in June 2008

In accordance with Regulation 25 (1) of the Land Surveyors' Regulations 1998,

I certify that this plan is correct.

Checked by: *[Signature]*

Entered on.....  
Trinidad and Tobago Land Surveyor..... 4/5/2009