

R.P.O. Vol. 77 Fol. 387

C.T. Vol. 2359 Fol. 153B

Vol 5236 Fol 429

Cadastral Sheet G.13.J. 63F

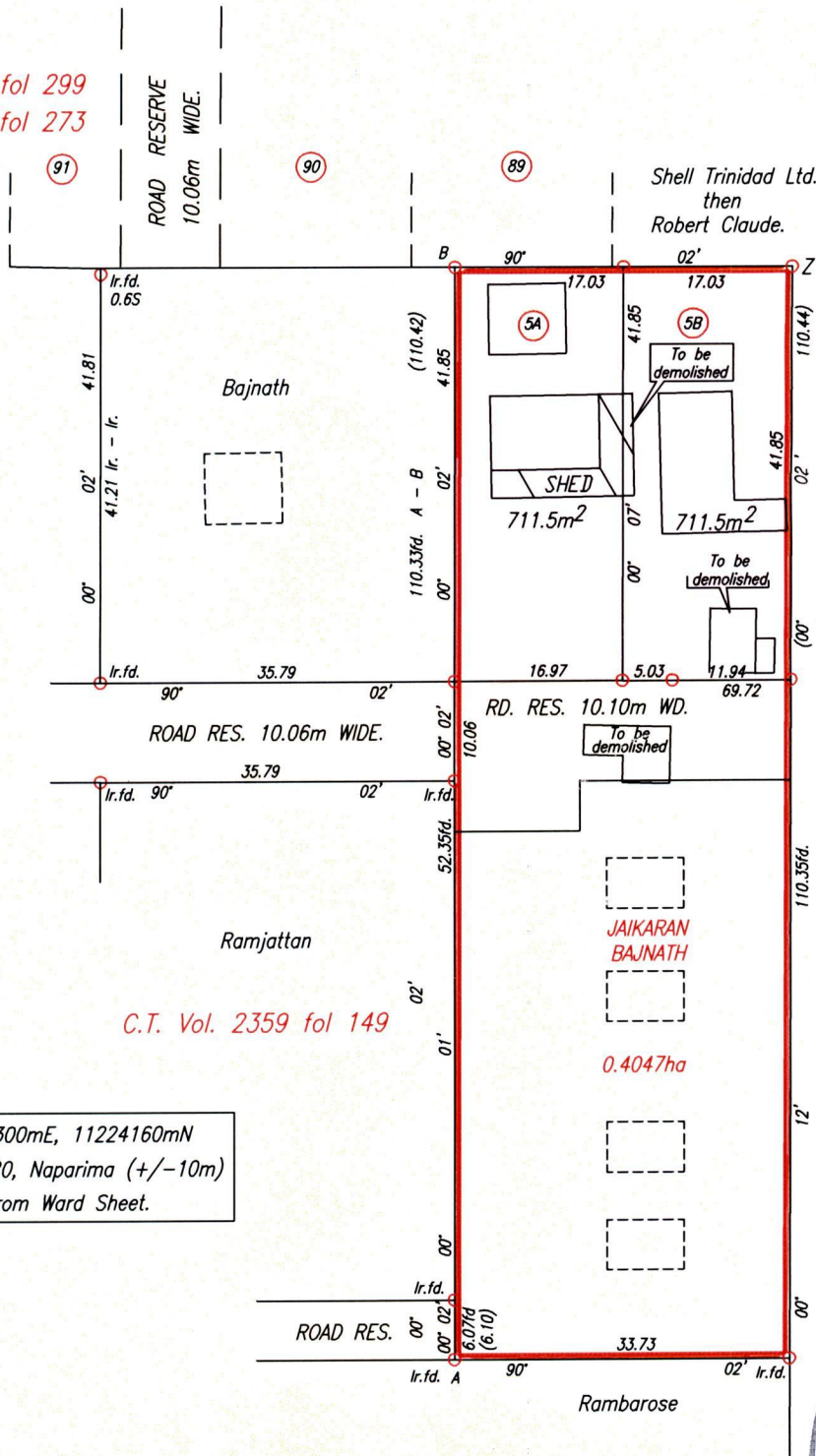
Ward of Siparia 3/a

County of St.Patrick.


Penal

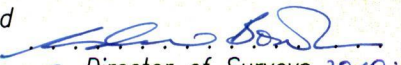
Vide Bk. 980 fol 299

Vide Bk. 1196 fol 273



Z : 669300mE, 11224160mN  
 (U.T.M. 20, Naparima (+/-10m)  
 Scaled from Ward Sheet.



Approved   
 Director of Surveys 2010.4.1

SCALE 1:750  
 Distances are in Metres

○ Denotes Iron put except otherwise stated.  
 Bearings are Cassini Grid based on Solar Observations.  
 PLAN of 2 Parcels of land coloured pink in the Ward of Siparia  
 Containing together one thousand, four hundred and twenty three point zero square metres.  
 Surveyed by me, with due authority, in September, 2006  
 In accordance with Regulation 25(1) of the Land Surveyors' Regulations 1998,  
 I certify that this plan is correct.

Checked by 

Entered . . . . . Trinidad & Tobago Land Surveyor 22nd September . . . . .2009

LOT#	C. T. Vol & Folio	NAMES.
5A	5236 fol. 437	Sunil Jaikaran & Lelantie Jaikaran
5B	5236 fol 445	Vince & Usha Jaikaran.



1439/166  
+333/175