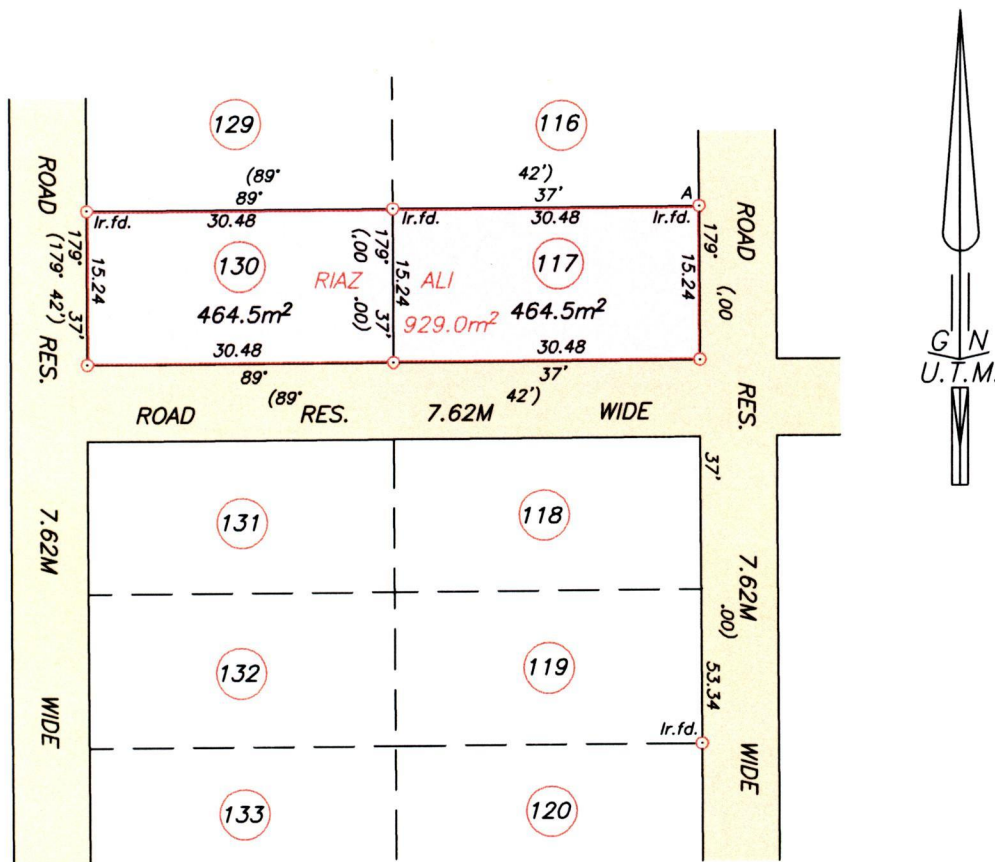



R.P.O. Vol.434  
C.T. Vol.3809  
C.T. V4 5232

Fol.407  
Fol.353  
Fd111

Cadastral Sheet D.2.D.  $\frac{23F}{4/a}$   
Ward of Cunupia  
County of Caroni  
Vide: Plan EB137





Approved   
Director of Surveys 2010.4.7

SCALE 1/750  
Distances are in metres

Co-ordinates obtained by Hand Held G.P.S. (WGS84 U.T.M. Zone 20)  
Point A  
Accuracy ± 5m  
E 672513m  
N 1169176m

Note: To obtain cassini bearings + 18 minutes  
⊙ Denotes Iron put except otherwise stated  
Bearings are U.T.M. based on Solar Observations  
Plan of 2 Parcels of land coloured pink in the Ward of Cunupia  
Containing together nine hundred and twenty nine point zero square metres  
Surveyed by me, with due authority, on 16th December 2009  
In accordance with Regulation 25 (1) of the Land Surveyors' Regulations 1998,  
I certify that this plan is correct.

Entered on .....  
Checked by  1/4/10

  
Trinidad & Tobago Land Surveyor 28/12



lot#	C.T. Vols & Folio	NAMES
116		
117	5232 fol 121	Zafar & Saadia Iqbal
118		
119		
120		
129		
130	5385 fol 341	Zafar Iqbal & Saadia Iqbal.



1439/165  
#333/176