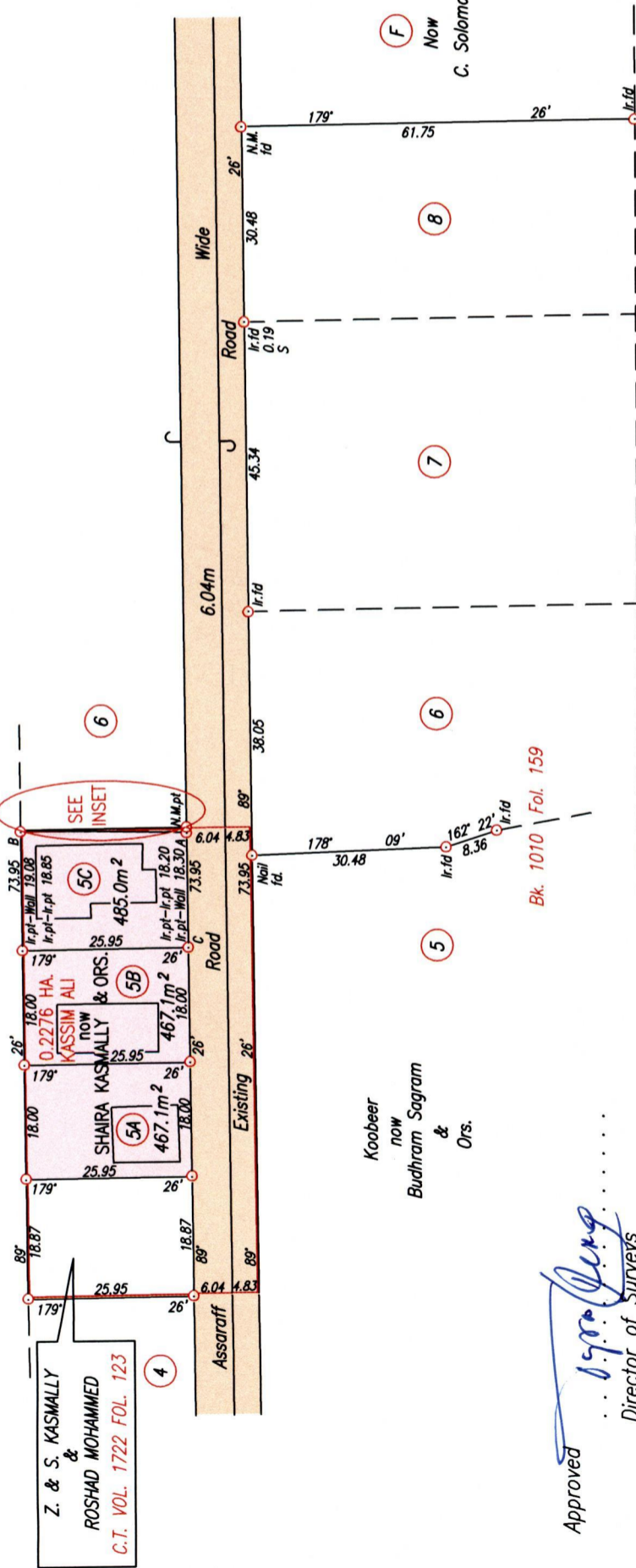


R.P.O. Vol. 8 Fol. 424  
 C.T. Vol. 1614 Fol. 43  
 C.T. Vol 5232 Fol 49



Approved *[Signature]*  
 Director of Surveys  
 2009.10.02

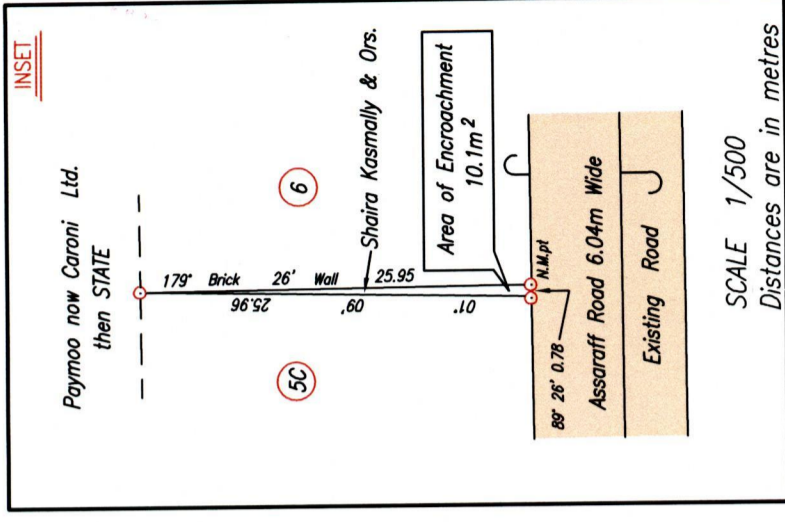

Note: To obtain Cassini bearing + 18 minutes  
 ○ Denotes Iron put except otherwise stated  
 Bearings are U.T.M. Grid based on Solar Observations  
 Plan of 3 Parcels of land coloured pink in the Ward of Chaguanas  
 Containing together one thousand four hundred and nineteen point two square metres  
 Surveyed by me, with due authority, in October 2008  
 In accordance with Regulation 25 (1) of the Land Surveyors' Regulations 1998,  
 I certify that this plan is correct.

Entered on *[Signature]* ..... 2009  
*[Signature]* ..... 25/9  
 Trinidad & Tobago Land Surveyor



SCALE 1/1000  
 Distances are in metres

33C  
 Cadastral Sheet D.2.L. 2/b  
 Ward of Chaguanas  
 County of Caroni  
 Bk. 966 Fol. 212  
 Bk. 1010 Fol. 68



1439

164