


Station (A)  
E 0669817  
N 1126823  
Reading taken with  
Handheld G.P.S.  
U.T.M. Zone 20  
Naparima  
± 5 m.

Approved   
Director of Surveys 2011.10.25

Vide Bk. 1010 fol. 35

Vide Bk. 1148 fol. 177

○ Denotes Iron put except stated otherwise.

SCALE : 1:1000

Note: Bearings are cassini grid based on solar observations

Distances are in metres


PLAN of 2 Parcels of land coloured pink in the Ward of Naparima

Containing one thousand three hundred and seventy nine point zero square metres

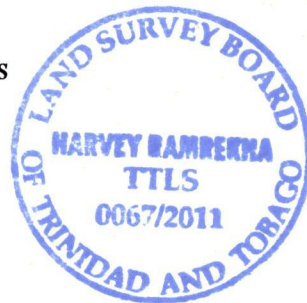
Surveyed by me, with due authority, in July 2010 for Mr. Umadath Seecharan

In accordance with Regulation 25 (1) of the Land Surveyors' Regulations 1998,

I certify that this plan is correct.

Checked by  21.9.2011

Entered on ..... Trinidad & Tobago Land Surveyor ..... 24.06.2011



Lot No.	Ct. Volume & Folio	Names
1	5413 fol. 45	VIDYA & SUNIL SEECHARAN
2	5413 fol. 53	SHASTRI SEECHARAN

