

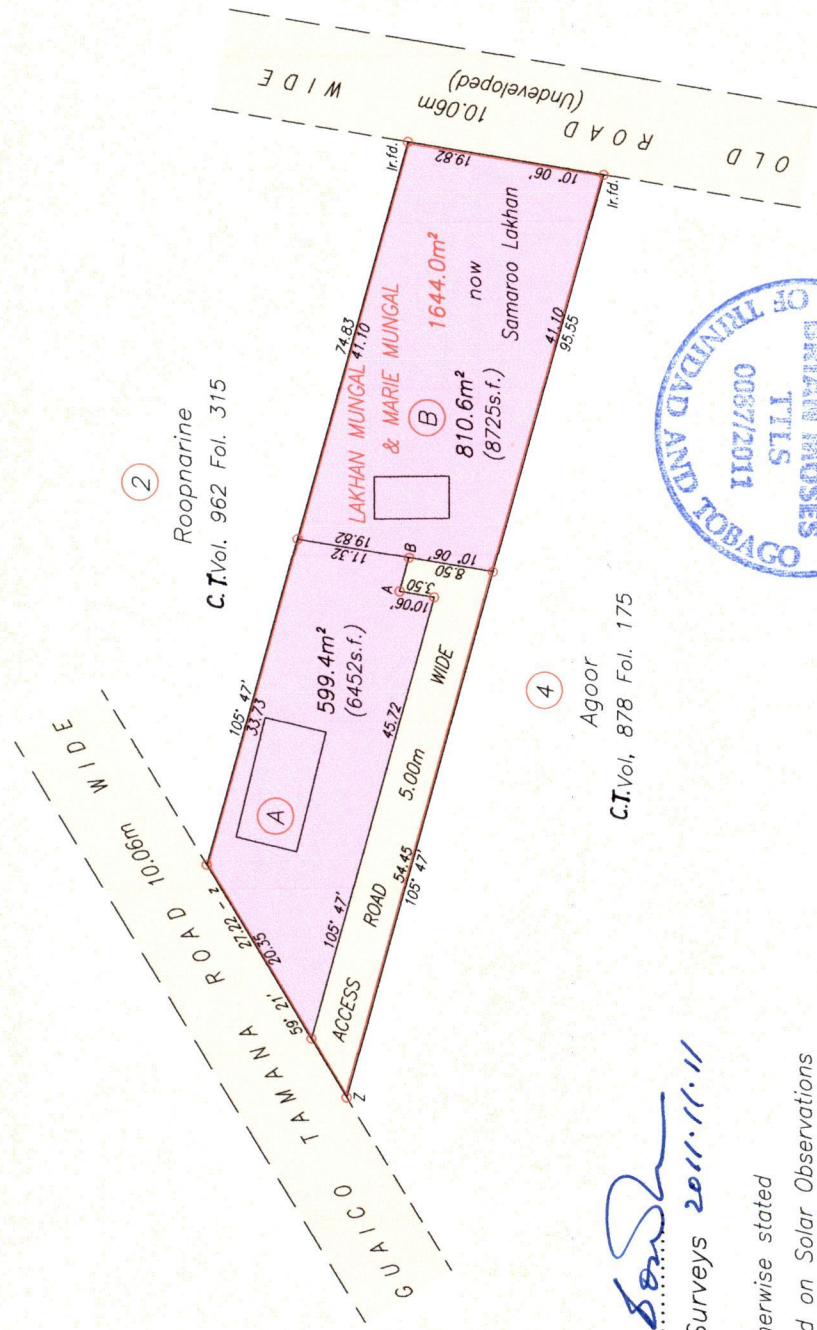
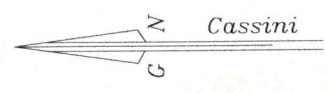
Vol. 5453 Fol. 195  
R.P.O. Vol. 756 Fol. 33  
C.T. Vol. 790 Fol. 117

PROCESS ID # 38194

Cadastral Sheet E.1.D. 25E  
2/d  
Ward of Turure  
County of St Andrew

Plot# 3 1mm Guaioco Tamana

Vide Bk. 830A:47
Bk. 944:99
Bk. 753:57




Z = N. 1170 084  
E. 0701 912


Derived From Hand-Held GPS (+/- 5m)  
UTM Zone 20 Naparima Co-ordinates

Station	Bearing	Distance	Station
A	105° 47'	3.50	B


SCALE 1/750

Distances are in metres



Approved   
Director of Surveys 2011.11.11

o Denotes Iron Put unless otherwise stated  
Bearings are Cassini Grid based on Solar Observations  
Plan of 2 Parcels of land coloured pink in the Ward of Turure  
Containing together one four one zero point zero square metres  
Surveyed by me, with due authority, in April 2007 for Samaroo Lakhhan  
In accordance with Regulation 25 (1) of the Land Surveyors' Regulations 1998,  
I certify that this plan is correct.

  
10th Oct 2011

Checked By  Entered On 11.11.11

Trinidad & Tobago Land Surveyor

Lot No.	Ct. Volume & Folio	NAMES
A	5555 fol. 501	RODNEY LAKHAN
B	5555 fol. 493	DOODNATH LAKHAN



NOV 14 39/152  
~~1395/48~~