

R.P.O. Vol. 109 Fol. 9

C.T. Vol. 1614 Fol. 49

U.P.R.N. No.

C-T Vol 5350 Fol 27

A - N 1122,480 , E-641,521
UTM ZONE20 , WGS84(+/- 2.00M)
Direct Observation-GPS hand held

Cadastral Sheet G. 17. H, 73B

Ward of Siparia

County of St. Patrick

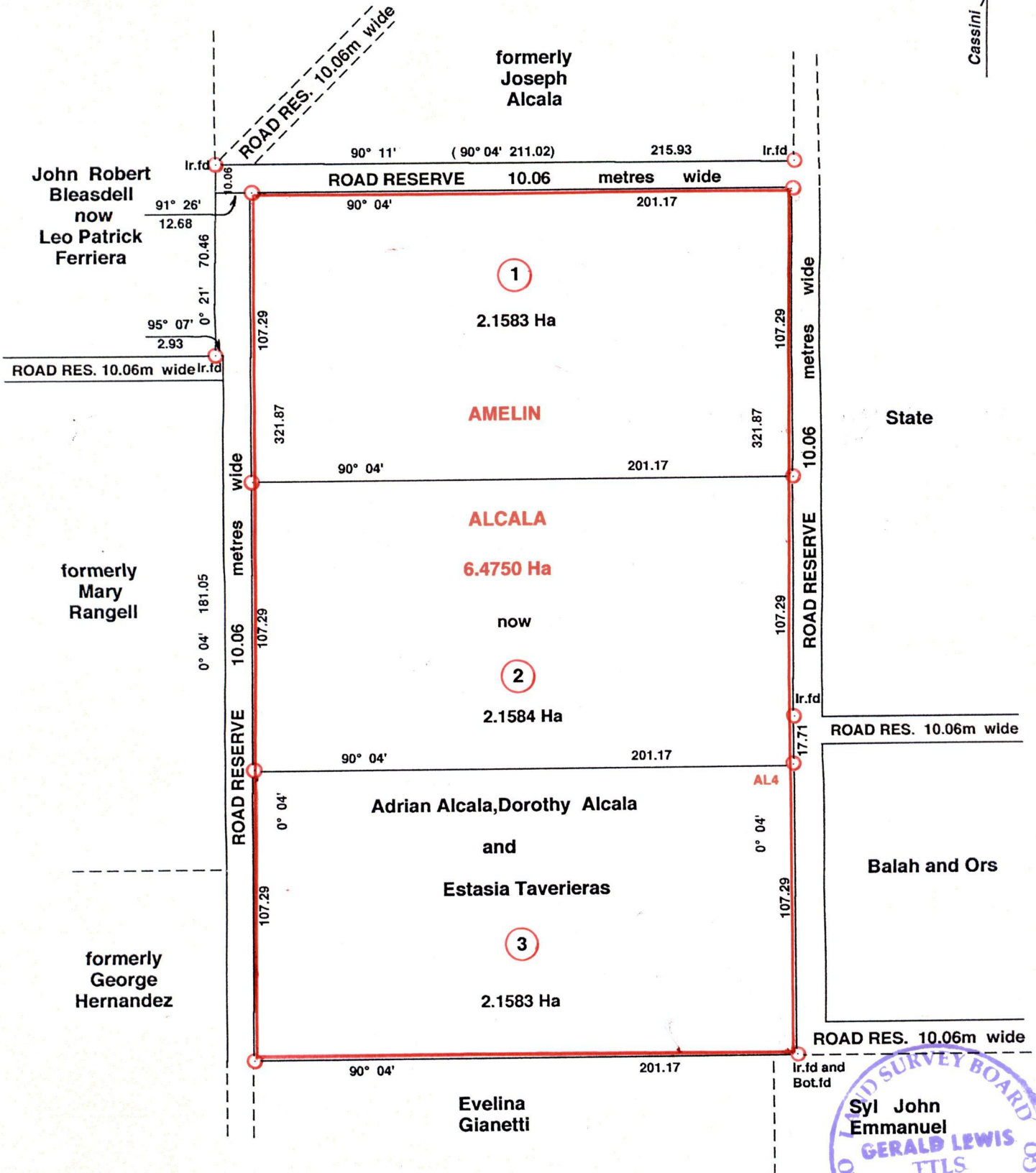
See Book 467 Fol 264

Ref Plan J.A. 282

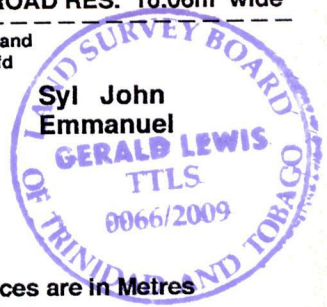
Vide Plan C.F 13

G.N.

Cassini



Approved  Director of Surveys 2010.3.22





Distances are in Metres
SCALE 1 : 2000

○ Denotes Iron Put unless otherwise stated
Bearings are Cassini Grid based on Solar Obs.

PLAN of 3 parcels of land coloured pink in the Ward of Siparia
Containing together six point four seven five zero hectares
Surveyed by me, with due authority, in May 2007

In accordance with Regulation 25(1) of the Land Surveyors' Regulations 1998, I certify that this plan is correct

Entered by
Checked by  1/3/10


Trinidad and Tobago Land Surveyor2009

Lot #	C.T. Vol's Folio	Names
1	5350 fol 39	Allison Heather & Adrian Abel Mc Meo
2	5350 fol 41	Dorothy Alcalá
3	5350 fol 43	Estasia Tavernier
4		



1439/151
 1333/442