

1439

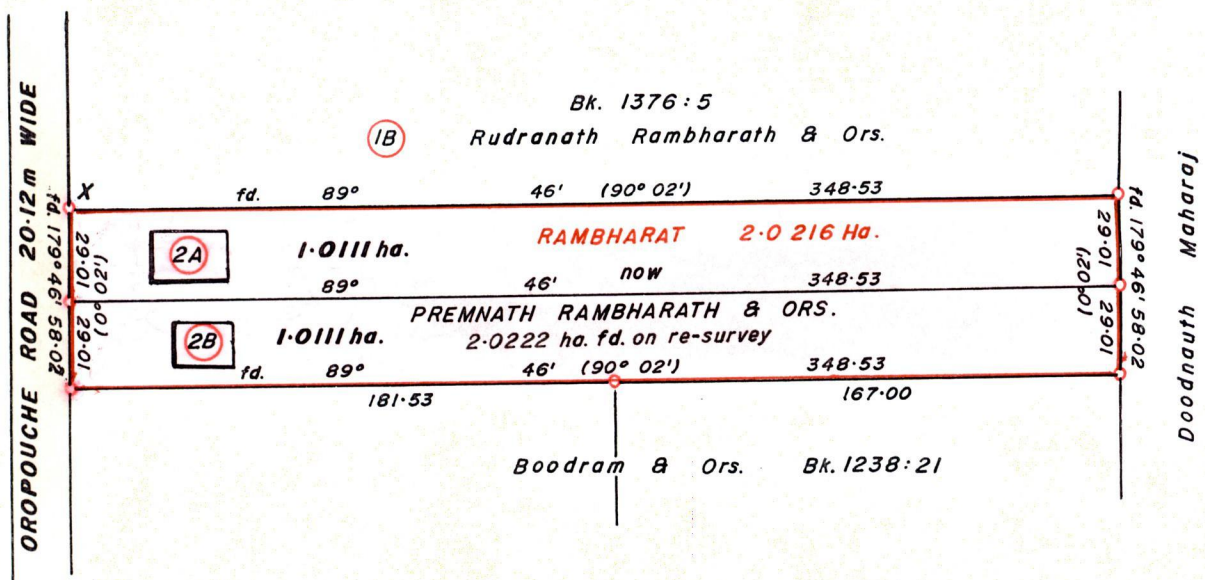
135


R.P.O Vol. 628 Fol. 153
C.T. Vol. 1795 Fol. 159

Ward of Moruga.
County of Victoria.
Cadastral Sheet G.14.G. 64D
2/d

VOL 5434 FOL. 67

678939 mE, 1124956 mN.
X- U.T.M. 20, WGS 84 (+/- 5.0m)
GPS Handheld Direct Obs.



Approved: 
Director of Surveys. 2011.12.16

Bk. 1003:58
SCALE 1:2500.

Distances are in METRES


o Denotes Irons fd. except otherwise stated
Bearings are Cassini Grid based on Solar Observations.

PLAN of 2 Parcels of land coloured in PINK in the Ward of Moruga.
Containing together two point zero two two two hectares.

Surveyed by me, with due authority, in June 2010.

In accordance with Reg. 25(1) of the Land Surveyors' Regulations 1998,
I certify that this plan is correct.

Checked by 

Entered  2011.
Trinidad and Tobago Land Surveyor

Lot. No.	CT. VOL. & FOL.	NAMES
2A	5434 FOL. 75	KOWSIL, RAINATH, MEERA RAMBHARATH & SUMITRA
2B	5434 FOL. 83	PREMNATH, LATCHMIN & SANJAY RAMBHARATH & MINHINDRA.



now 1439/135
1345/88