

Ward of Montserrat

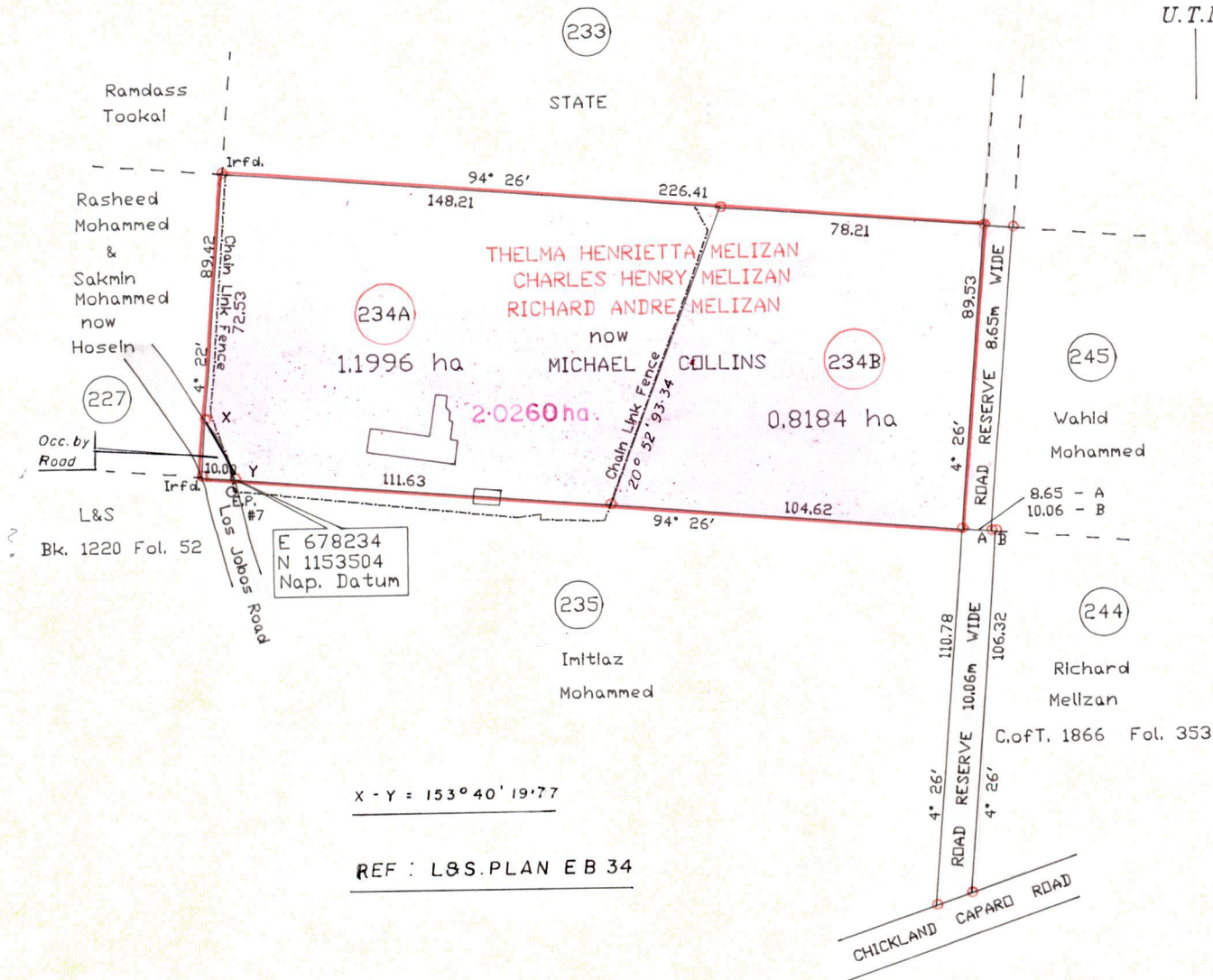
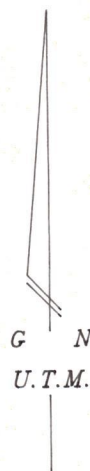
County of Caroni

Cadastral Sheet D.13.O.  $\frac{44A}{2/c}$

R.P.O. Vol. 81 Fol. 293

C.T. Vol. 2874 Fol. 249

C.T. Vol. 5330 Fol. 381



Approved

*[Signature]*  
Director of Surveys 2011.1.18

SCALE 1/2000

o denotes irons put except where otherwise indicated  
Note: To obtain Cassini Grid +18 minutes

Distances are in metres

PLAN of 2 Parcels of land coloured pink in the Ward of Montserrat

Containing 234A: one point one nine nine six hectares  
234B: zero point eight one eight four hectares

Surveyed by me with due authority in Jan. 2010 for Michael Collins

In accordance with Reg. 25(1) of the Land Surveyors' Regulations 1998,


I certify that this plan is correct.

Checked by *[Signature]* 18/1/11

*[Signature]* TTLS

Entered.....

Trinidad & Tobago Land Surveyor *[Signature]* 26 Nov 2010





Original Plan ER 34

LOT #	C.T. Vol & Folio	Names
234 A	5504 fol 291	Purdy Mohammed & Daryl Ramkissoon.
234 B		



1439/129  
~~1376/16~~