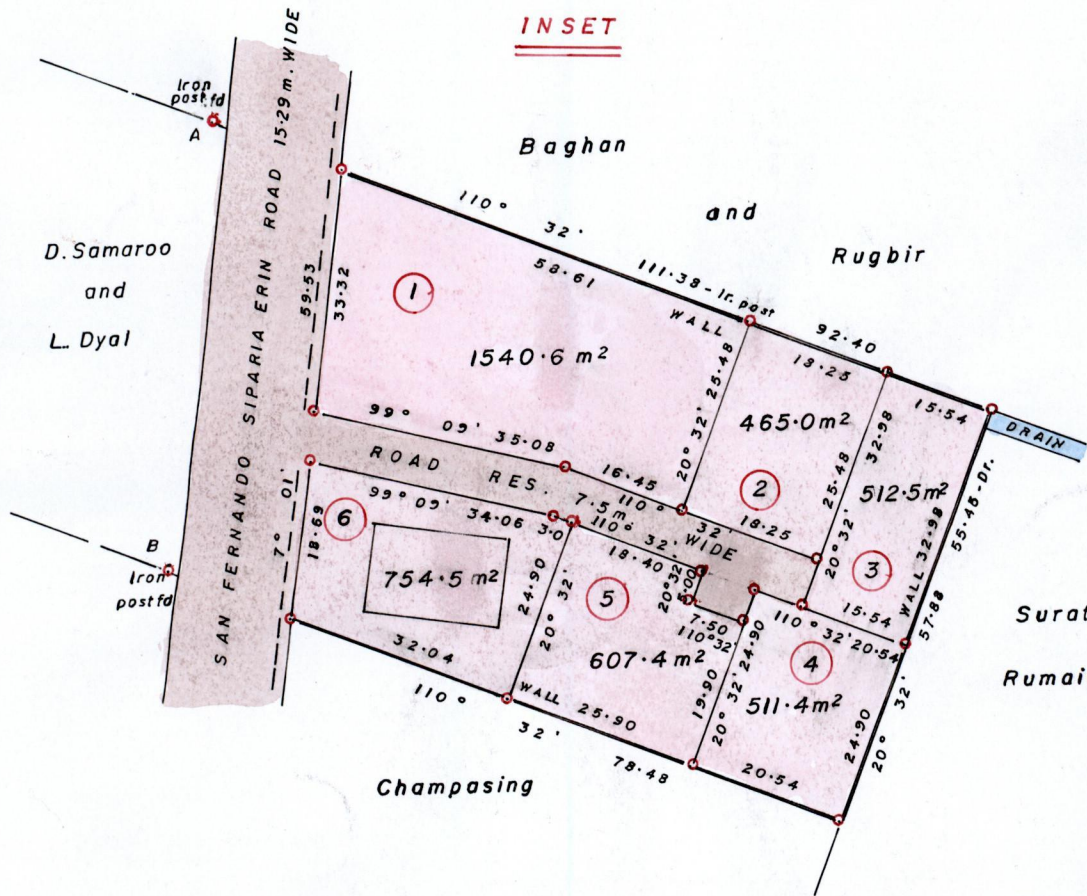


Vol. 5215 Fol. 185
R.P.O. Vol. 24 Fol. 265
C.T. Vol. 1254 Fol. 277

Ward of Naparima
County of Victoria
Cadastral Sheet G.B.N. 63C
3/c



INSET

Baghan and Rugbir

Surat Rumaie

Champasing

Iron post fd A

Iron post fd B

D. Samaroo and L. Dyal

WALL


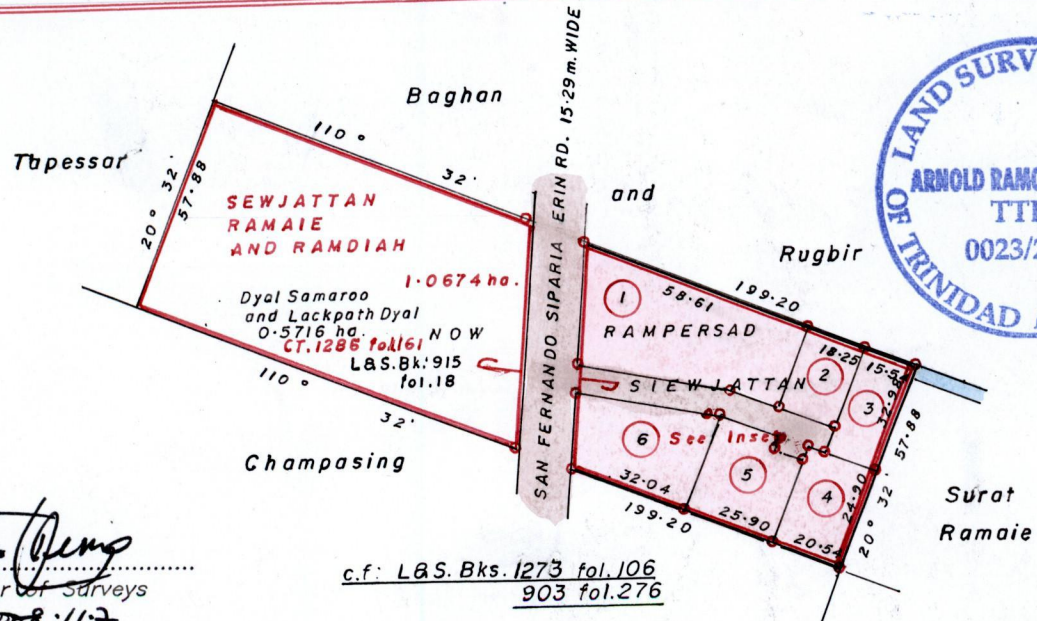
ROAD RES. 7.5m WIDE

DRAIN

G N Cassini

(187° 20' 59.45)
A - B = 787° 16' 59.52 fd.

SCALE: 1/1000
Distances are in metres



Approved
[Signature]
Director of Surveys
2008.11.7

c.f. L.S. Bks. 1273 fol. 106
903 fol. 276

SCALE: 1/2000
Distances are in metres

Iron put at each corner except otherwise indicated
Note: To obtain compass bearings subtract 2 minutes.

PLAN of ⁶ Parcels of land coloured pink in the Ward of Naparima
Containing together four thousand three hundred and ninety one point four square metres.
Surveyed by me with due authority in April 2004
In accordance with Reg 25(1) of the Land Surveyors' Regulations 1998,
I certify that this plan is correct.

Checked by *[Signature]* *[Signature]*
Entered..... Trinidad & Tobago Land Surveyor *[Signature]* 27th Nov. 2007