

1439

112

R.P.O. Vol. 63

Fol. 575

C.T. Vol. 1443

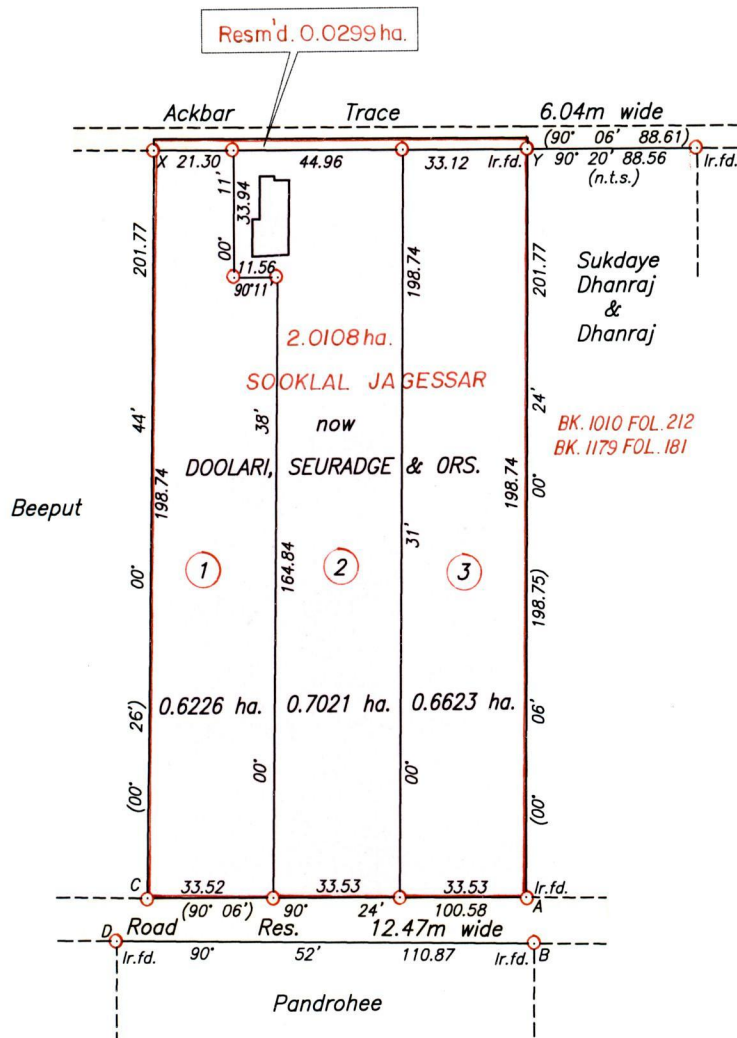
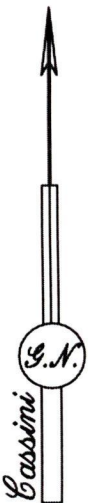
Fol. 79

5179 fol 411

Cadastral Sheet 63 D 2/b G. 12. B.

Ward of Siparia
County of St. Patrick

Vide: Bk. 457 Fol. 162




A-B	170° 35' 12.48
C-D	216° 00' 14.01
X-Y	(90°06')90°24'99.38

Approved *[Signature]*
Director of Surveys
2004.2.4

SCALE 1/2000
Distances are in metres

⊙ Denotes Iron put except otherwise stated
Bearings are Cassini Grid based on Solar Observations
Plan of 3 Parcels of land coloured pink in the Ward of Siparia
Containing together one point nine eight seven zero hectares
Surveyed by me, with due authority, in May 23rd. 2003
In accordance with Regulation 25 (1) of the Land Surveyors' Regulations 1998,
I certify that this plan is correct.



Checked by *[Signature]* 13/01/04
Entered on Trinidad & Tobago Land Surveyor. 15/8 2003

Lot #	CT. VOLS Folio	NAMES.
1	5179 fol 441	Seusankar Jagessar.
2	5179 fol 421	Melaishwar Mayrhoo
3	5179 fol 431	Ramnath Mayrhoo

18 AUG 2003
Lands and
Surveys
Division

1439/112
~~1289/17~~