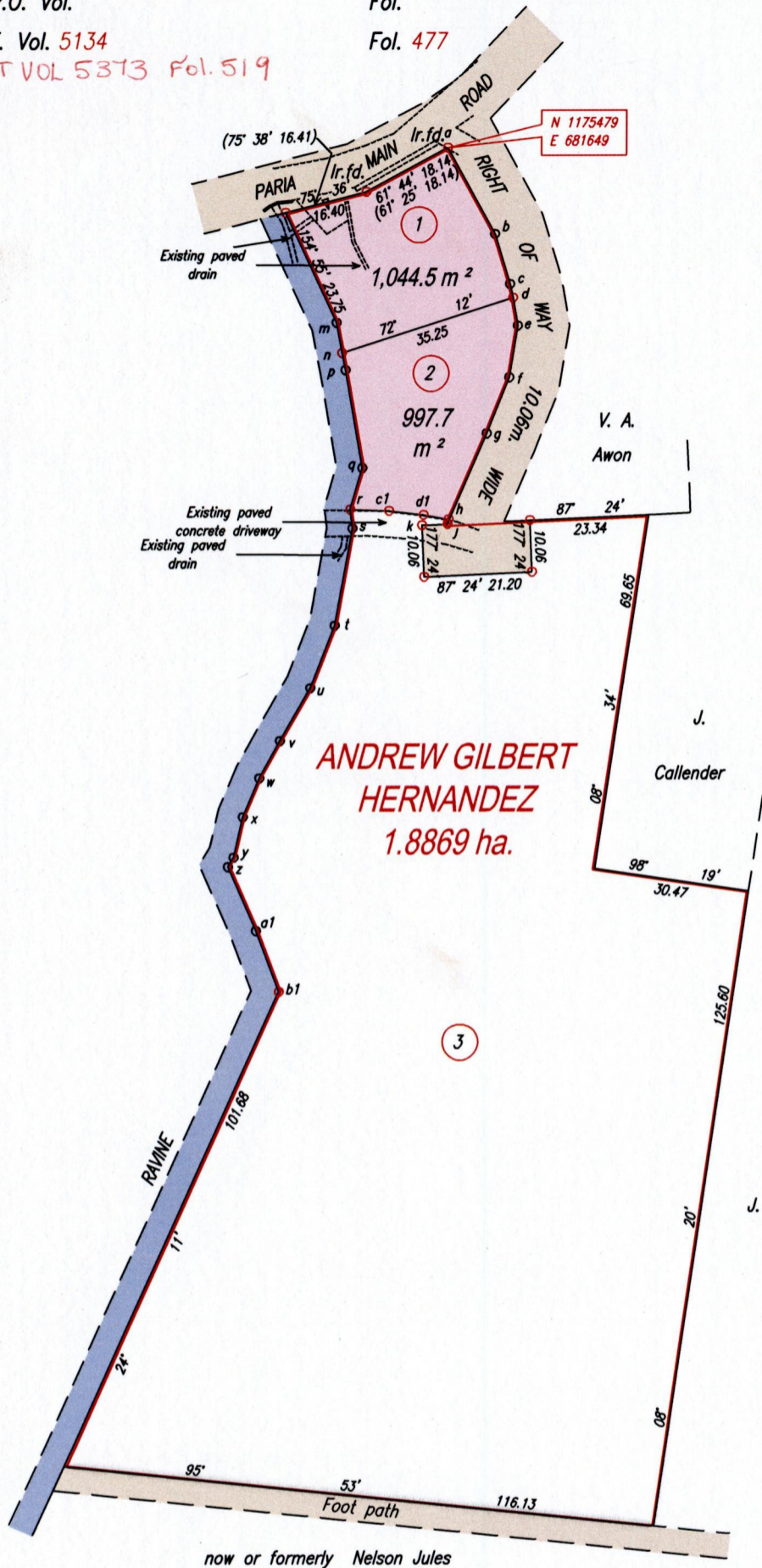


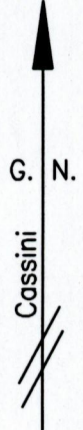
R.P.O. Vol.  
C.T. Vol. 5134  
C-T VOL 5373 Fol. 519

Fol.  
Fol. 477

Cadastral Sheet B.9.B. 4E  
Ward of Blanchisseuse 2/c  
County of St. George



Vide : Bk.1020 Fol.187  
Bk.1091 Fol.100  
Bk.1248 Fol.198A



**ANDREW GILBERT  
HERNANDEZ**  
1.8869 ha.

**LEGEND**

a - b	150° 56'	19.24
b - c	163° 19'	10.26
c - d	167° 03'	2.71
d - e	170° 20'	5.57
e - f	189° 12'	10.22
f - g	202° 10'	11.72
g - h	203° 26'	18.29
h - j	203° 26'	0.98
j - k	267° 24'	5.00
m - n	169° 02'	5.99
n - p	169° 04'	3.47
p - q	169° 56'	19.28
q - r	196° 21'	8.42
r - s	172° 34'	3.74
s - t	190° 11'	19.17
t - u	201° 21'	13.07
u - v	209° 47'	11.89
v - w	209° 00'	8.30
w - x	203° 00'	8.23
x - y	192° 37'	8.11
y - z	211° 40'	2.15
z - a1	156° 05'	13.61
a1 - b1	159° 21'	12.72
r - c1	91° 59'	7.64
c1 - d1	96° 37'	6.80
d1 - h	100° 12'	5.19

Coordinates obtained by Hand Held GPS  
U.T.M. Naparima +/- 5m

SCALE 1:1250


Distances are in metres

Approved

*[Signature]*  
Director of Surveys 2011.8.8

o Denotes Iron put except where otherwise stated  
Bearings are based on solar Observations

PLAN of 2 Parcels of land coloured pink in the Ward of Blanchisseuse  
Containing together two thousand and forty two point two square metres  
Surveyed by me, with due authority, in July 2010 for Andrew Gilbert Hernandez  
In accordance with Regulation 25 (1) of The Land Surveyors Regulations 1998, I certify that this plan is correct.



Checked by *[Signature]*  
17th July 2011

*[Signature]*

Entered on . . . . .

Trinidad & Tobago Land Surveyor. . . . . 3rd July 2011.