

1436



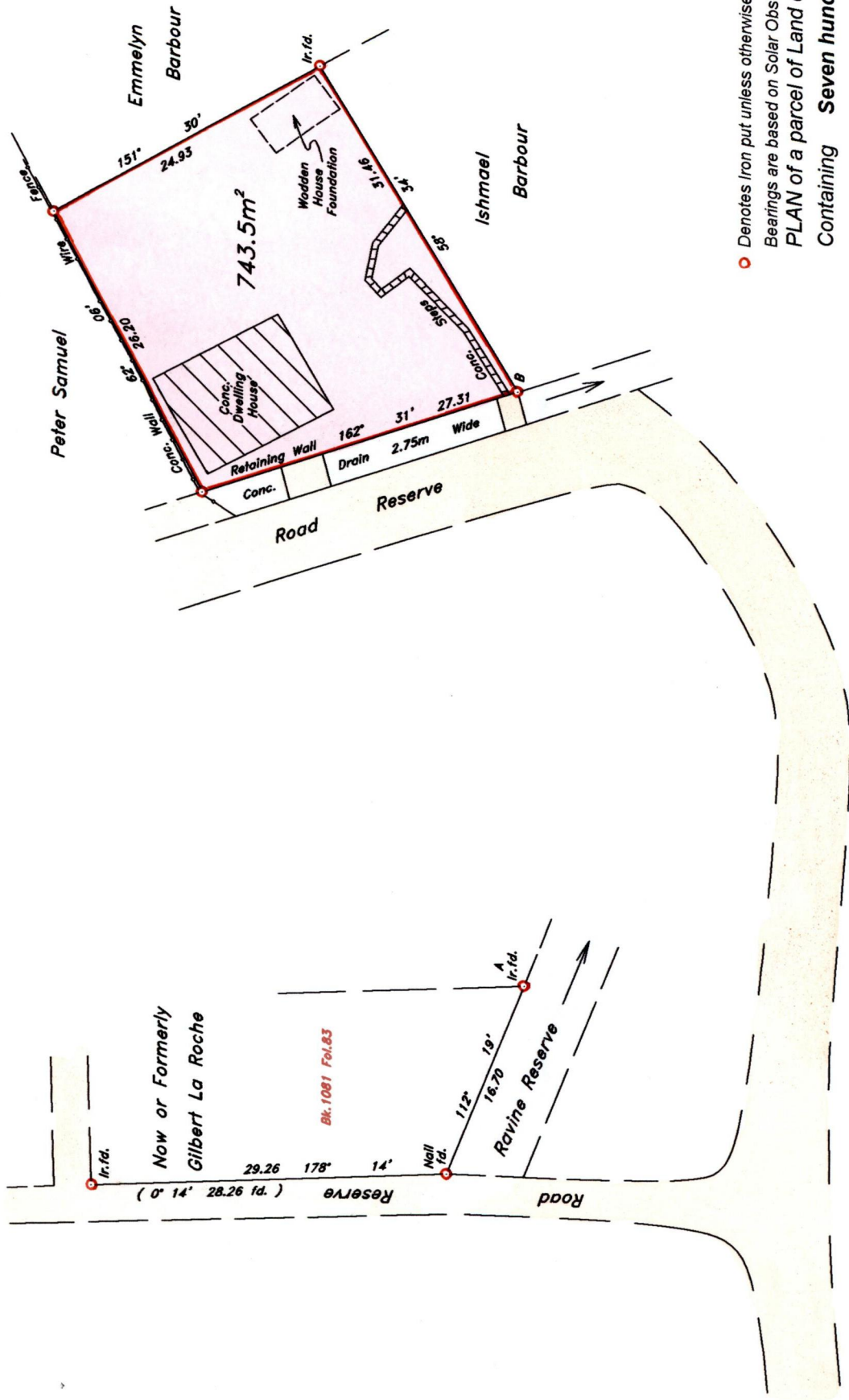
70

Process ID# 80421

To be brought under the provisions of the Real Property Ordinance

Cadastral Sheet 12C A.14.G. 4/a

Ward of Diego Martin
County of St George



Approved *[Signature]*
Director of Surveys
2009.7.23

Scale 1 / 500
Distances are in metres
Bearing are based on Solar Obs.
PLAN of a parcel of Land coloured pink in the Ward of Diego Martin
Containing Seven hundred and forty-three point five square metres
Surveyed by me with due authority on 16th July 2003 for Patricia Barbour

Station	Bearing	Dist
A-B	89° 12'	48.80

In accordance with Regulation 25(1) of the Land Surveyors' Regulations 1998, I certify that this plan is correct.

Checked by *[Signature]*
Entered on

[Signature]
Trinidad & Tobago Land Surveyor
28th July, 2003