

1436/7

PLAN "A"

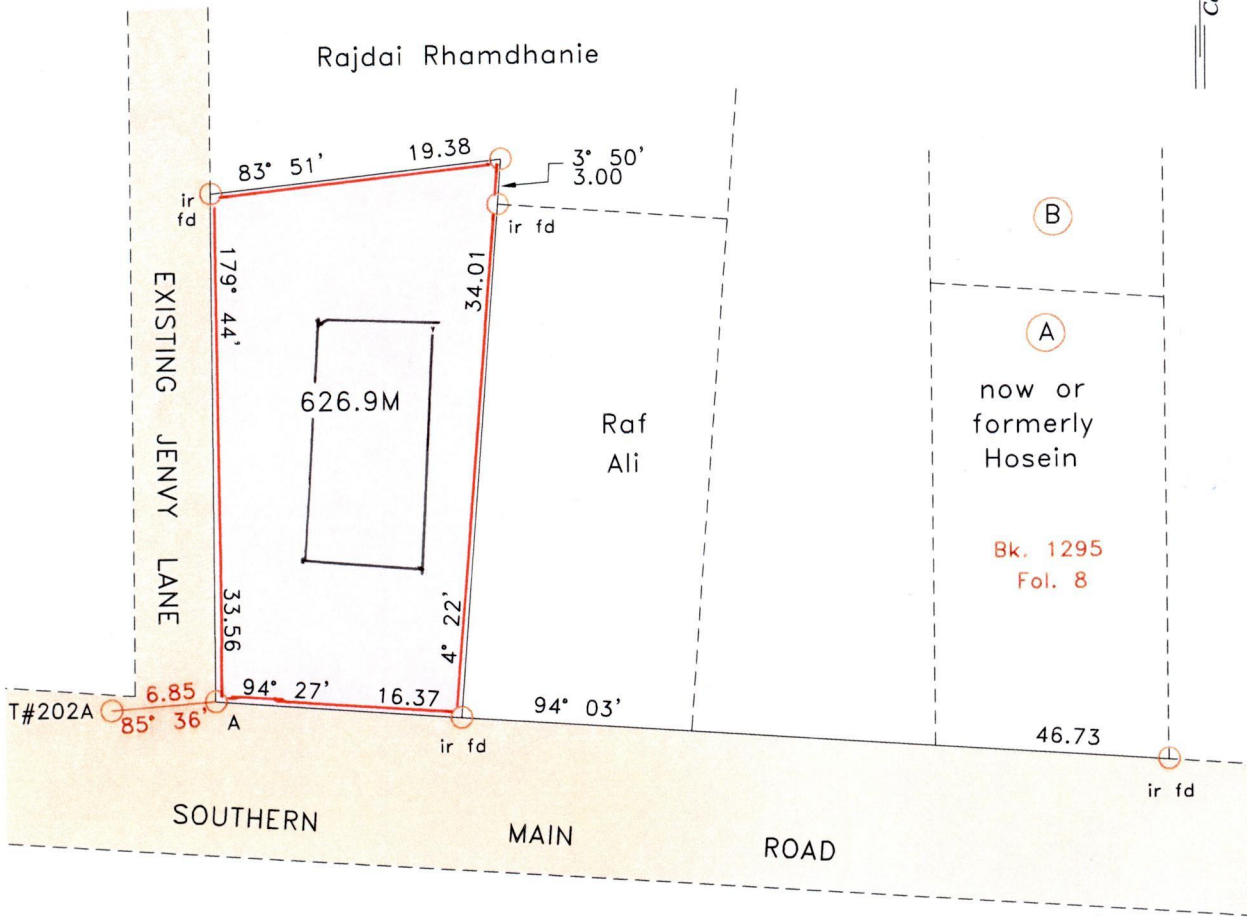
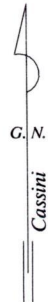
U.P.I.N. No.:
PROCESSID# 80980


Cadastral Sheet 43B (D.12.N)
4/b
Ward of Couva
County of Caroni

To be brought under the provisions of the Real Property Ordinance

Address:
Cor. Jenvy Lane & Southern Main Road,
Couva.


Legend			
A	668,695mE	1,152,264mN	± 5m



Approved

 Director of Surveys
 2009.1.15

Scale 1 : 500
 Distances are in metres

○ Denotes iron put unless otherwise stated
 Bearings are Cassini grid based on solar observations.
 Coordinates are Naparima Datum, UTM Zone 20 and based on handheld GPS observations.
 PLAN of a parcel of land coloured pink in the Ward of Couva.
 Containing six hundred and twenty six point nine sq. metres.
 Surveyed by me with due authority, on 26th September, 2008. for Dr. Rahil Mohammed.
 In accordance with Regulation 25(1) of the Land Surveyors' Regulations 1998,
 I certify that this plan is correct.

Checked by

 Entered by
 Trinidad & Tobago Land Surveyor 29th September, 2008.