

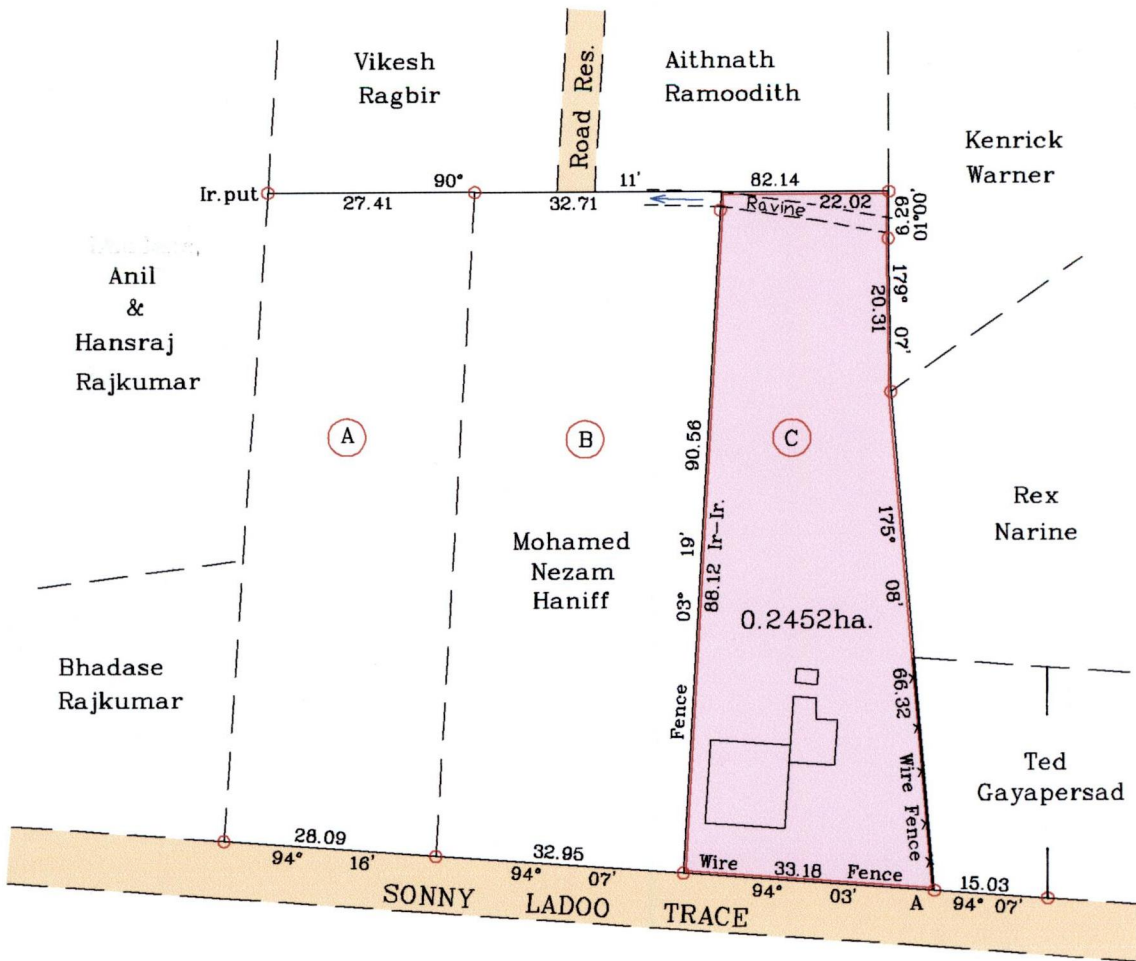
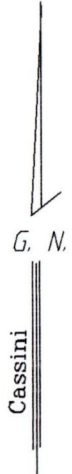
1436

69


Process ID# 80418  
U.P.R.N. No.

Cadastral Sheet (D.12.J) 43 C  
Ward of Couva  
County of Caroni

To be brought under the provisions of the  
Real Property Ordinance



Ir. fd. (A) - 669865mE  
1154826mN  
UTM.20,WGS84(+/-5.0m)  
Hand Held G.P.S. Coordinates



Vide Bk.1295 Fol.222  
Bk.1088 Fol.162  
Bk.1080 Fol.9

SCALE 1/1000  
Distances are in metres

Approved.....  
Director of Surveys  
2009.7.23

○ Denotes Iron found unless where otherwise stated

Bearings are Cassini Grid based on Solar Observations  
Plan of a Parcel of land coloured pink in the Ward of Couva  
Containing zero point two four five two hectares  
Surveyed by me, with due authority on 21st March 2009 for Carmen Lalloo  
In accordance with regulation 25 (1) of the Land Surveyors' Regulations 1998,  
I certify that this plan is correct.

Checked by.....

Gerard Buchun

Entered on..... Trinidad and Tobago Land Surveyor..... 23/03/2009