

1436

62

Process ID# 80395

U.P.R.N.....

CASTARA

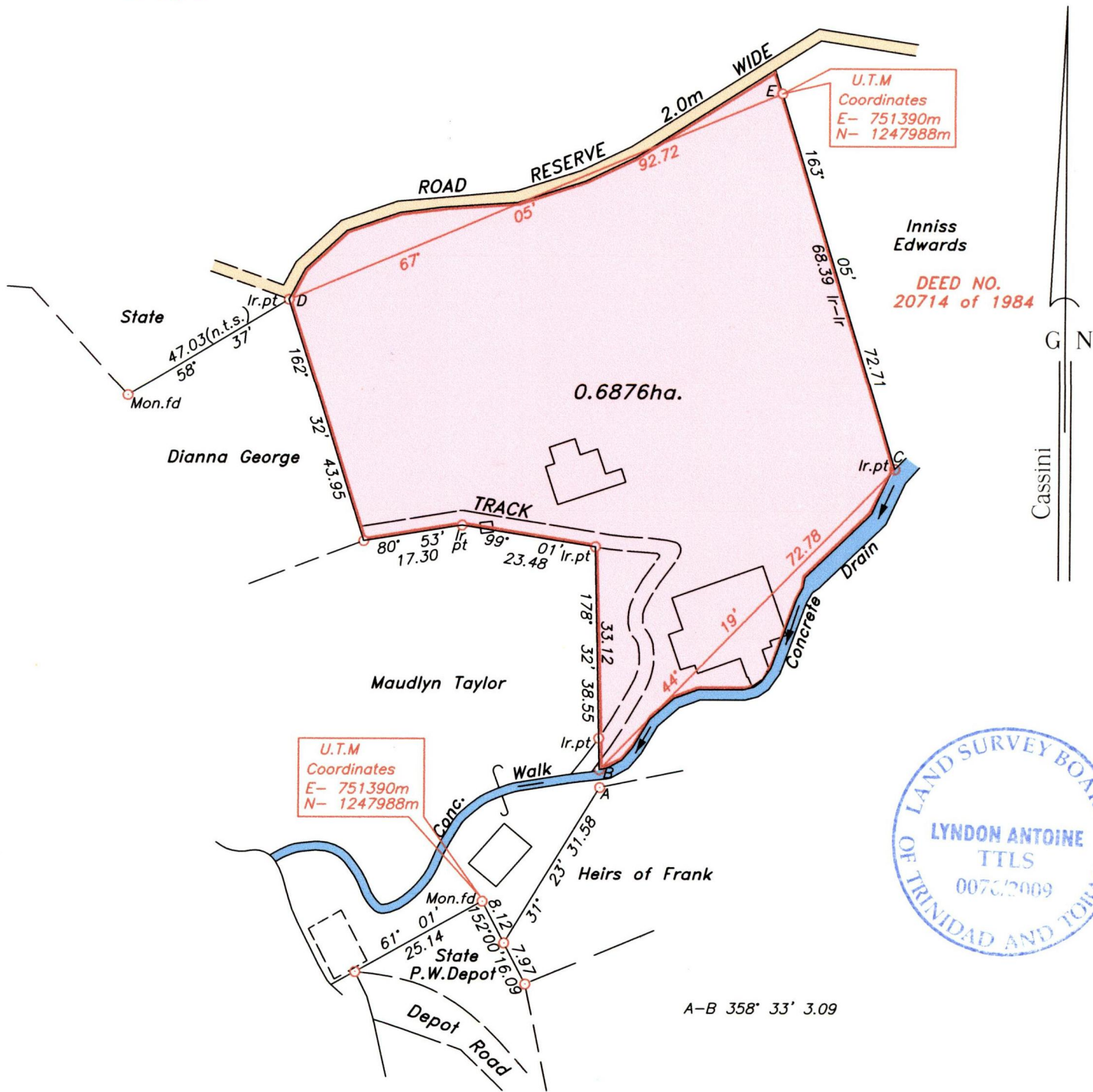
Cadastral Sheet I.8.N $\frac{2B}{3/d}$

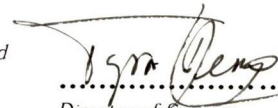
Ward of Tobago

Parish of St. David

To be brought under the provisions of the REAL PROPERTY ORDINANCE

Vide KG15 SO 80/31



Approved 
 Director of Surveys
 2009.7.8

Note- UTM Zone 20 (WGS 84) Coordinates obtained from hand held GPS receiver
 ± 11.00m


SCALE 1:1000


Bearings are grid based on solar observations

Distances are in metres

PLAN of a parcel of land coloured pink in the Ward of Tobago
 Containing zero point six eight seven six hectares.
 Surveyed by me, with due authority on 6th January 2005 for Inniss Edwards

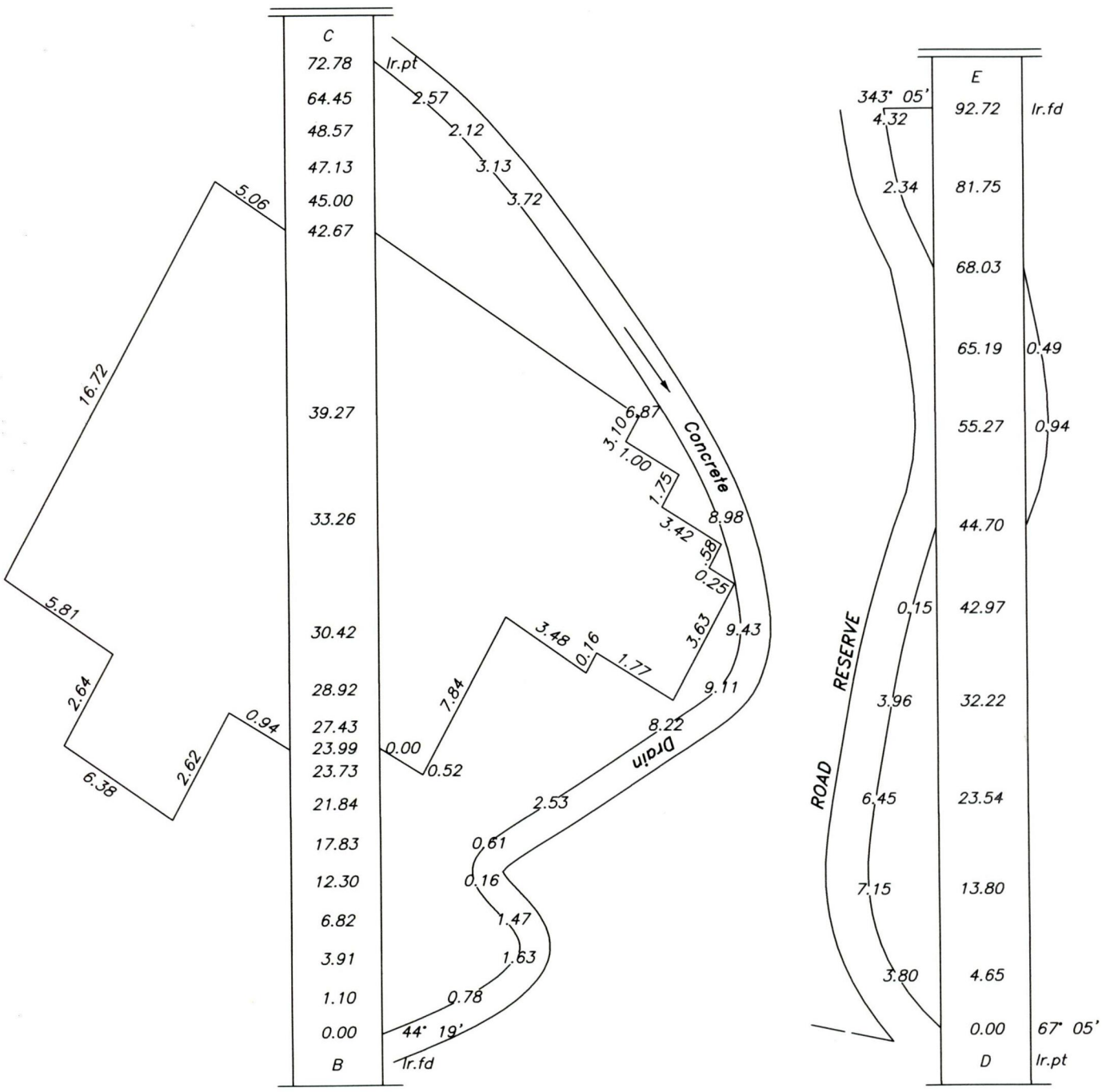
In accordance with Regulation 25 (1) of the Land Surveyors' Regulations 1998, I certify that this plan is correct.

Checked by 
 Entered


 Lyndon Antoine
 6th May 2009

Trinidad & Tobago Land Surveyor.....2009.

path: \\Main\05Survey\EO30\IEDWARDS.DWG



1436/62