

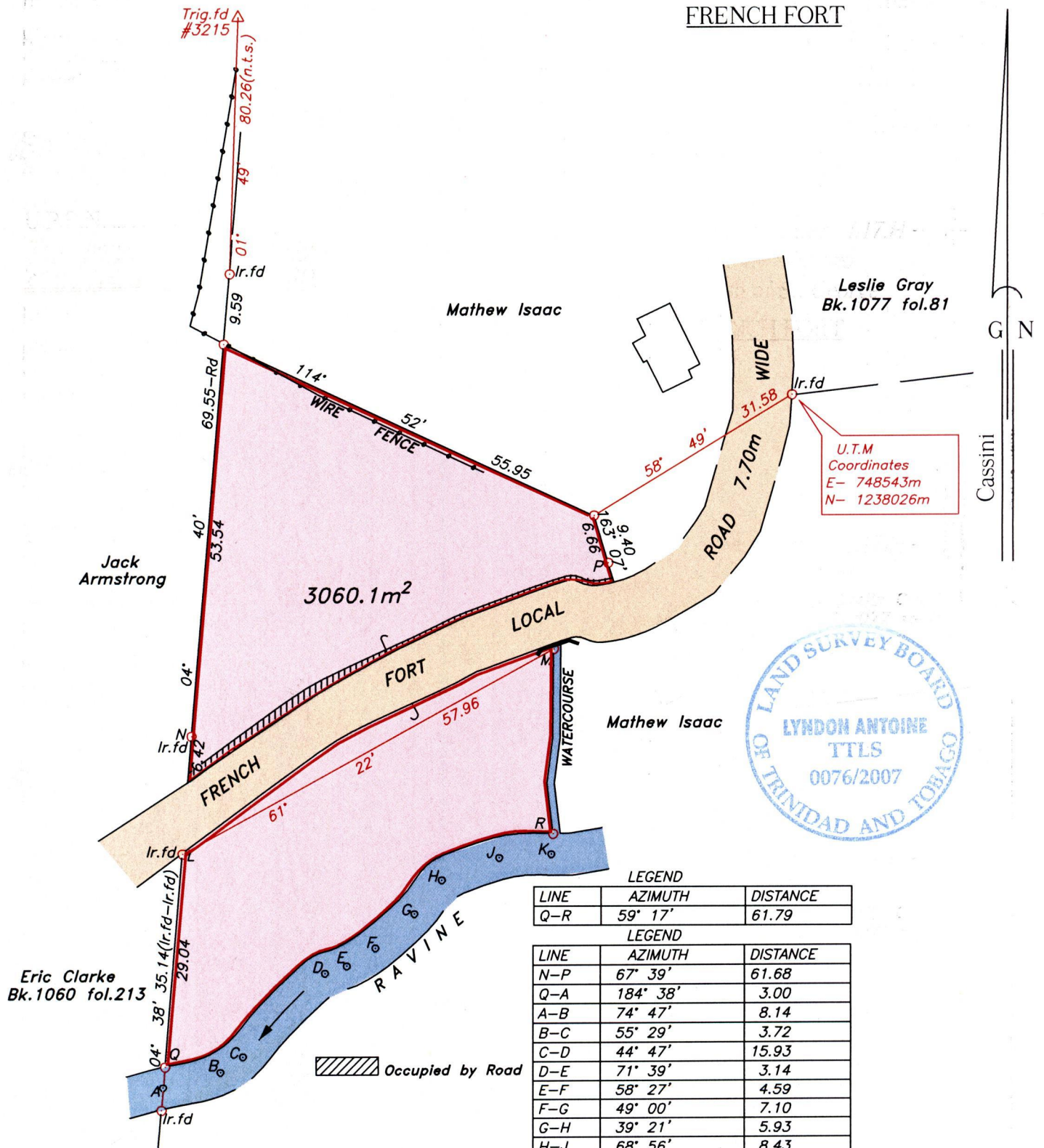
1436/6

Process ID# 80277

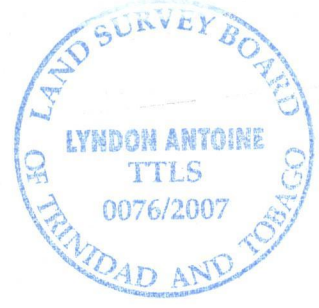
U.P.R.N.....

To be brought under the provisions of the REAL PROPERTY ORDINANCE

Cadastral Sheet I.17.H ^{2G}/_{4/a}
 Ward of Tobago
 Parish of St. George
FRENCH FORT



U.T.M
 Coordinates
 E- 748543m
 N- 1238026m



LEGEND

LINE	AZIMUTH	DISTANCE
Q-R	59° 17'	61.79

LEGEND

LINE	AZIMUTH	DISTANCE
N-P	67° 39'	61.68
Q-A	184° 38'	3.00
A-B	74° 47'	8.14
B-C	55° 29'	3.72
C-D	44° 47'	15.93
D-E	71° 39'	3.14
E-F	58° 27'	4.59
F-G	49° 00'	7.10
G-H	39° 21'	5.93
H-J	68° 56'	8.43
J-K	86° 16'	7.15T
K-R	04° 17'	2.87
R-M	00° 12'	25.17

Approved
 [Signature]
 Director of Surveys
 2007.1.15

○ Denotes iron put, except otherwise stated.
 ○ Denotes peg put.
 Bearings are grid based on solar observations

Note- UTM Zone 20 (WGS 84) Coordinates obtained from hand held GPS receiver
 ± 5.00m

SCALE 1:750

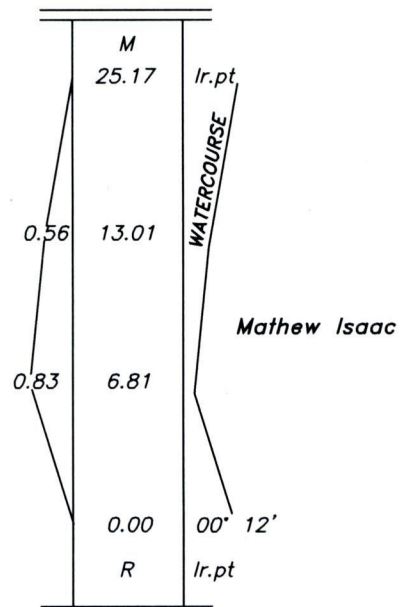
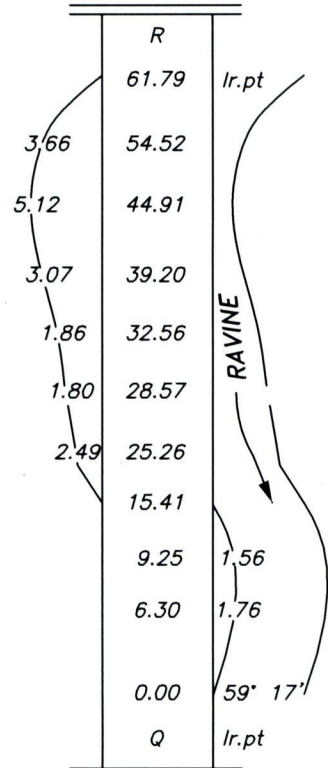

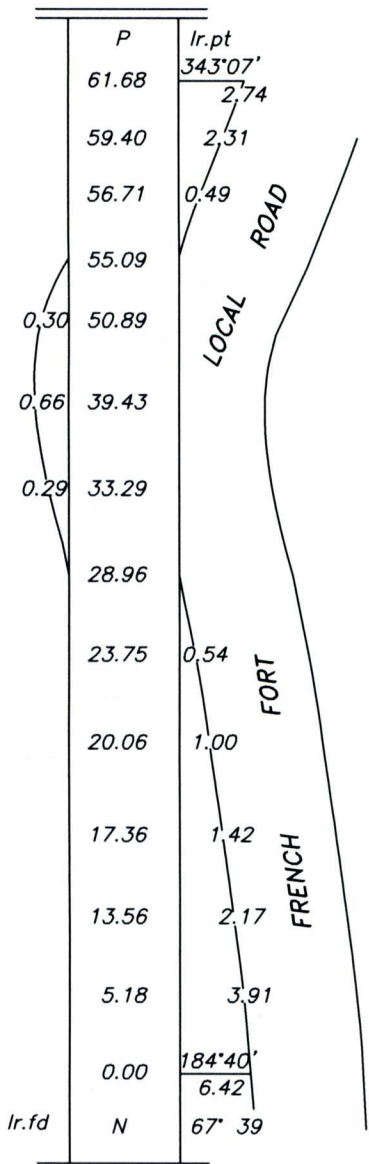
Distances are in metres

PLAN of a parcel of land coloured pink in the Ward of Tobago
 Containing three thousand and sixty point one square metres.
 Surveyed by me, with due authority on 2nd April 2007 for Maud Lynch-Parks & Yvette Caruth
 In accordance with Regulation 25 (1) of the Land Surveyors' Regulations 1998, I certify that this plan is correct.

Checked by..... [Signature] 15/10/07
 Entered

[Signature]
 Lyndon Antoine
 5th May 2007

Trinidad & Tobago Land Surveyor..... 2007.
 Path \\Aasi-server\07survey\C173\YCARUTH.DWG



1436/6