

1436

56

Process ID# 80387

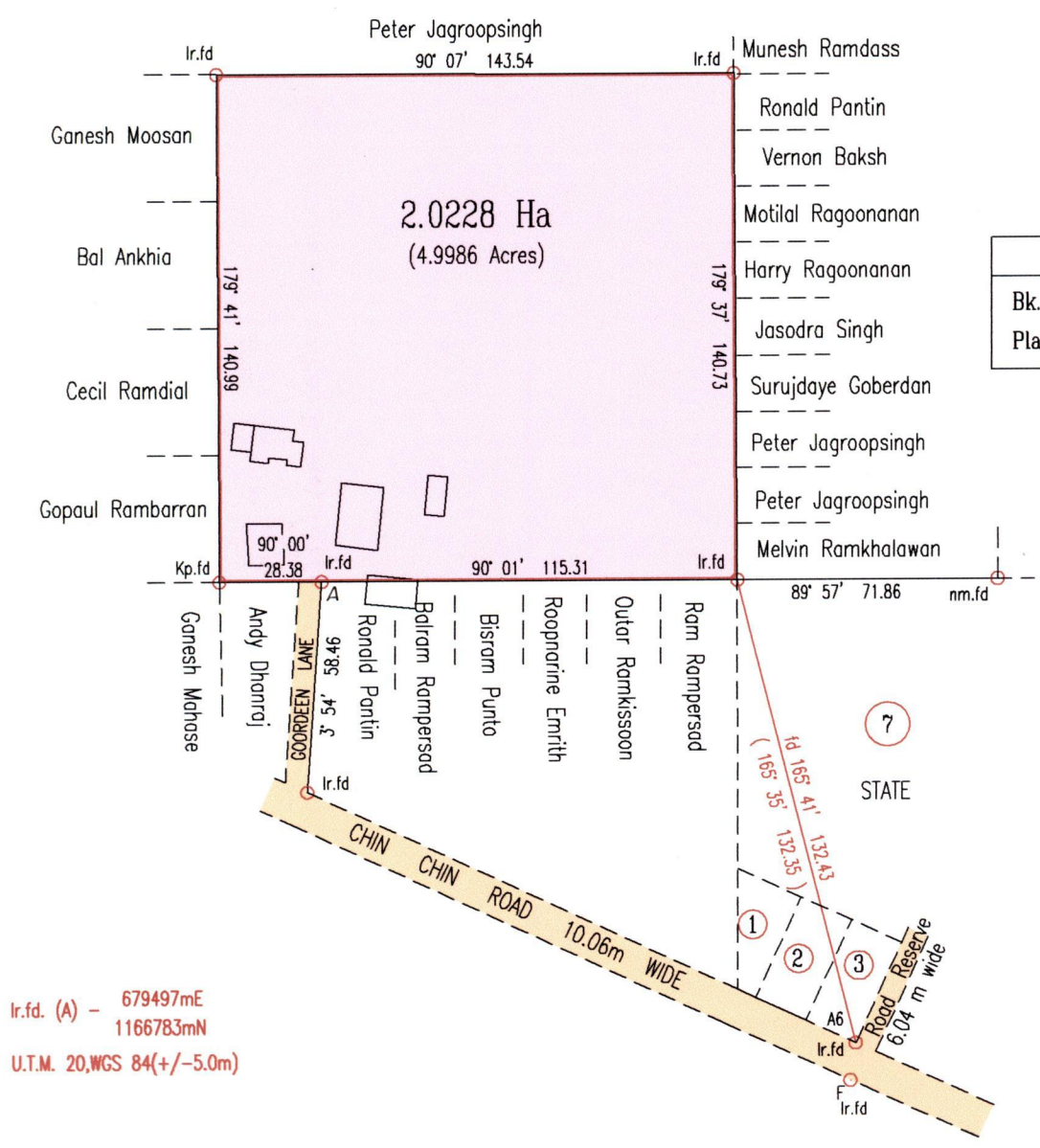
Cadastral Sheet 34A / 2/b, D.3.L

Ward of Cunupia


U.P.R.N. No.

County of Caroni

TO BE BROUGHT UNDER THE PROVISIONS OF THE REAL PROPERTY ORDINANCE



Ir.fd. (A) - 679497mE  
1166783mN  
U.T.M. 20,WGS 84(+/-5.0m)

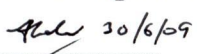
Approved   
Director of Surveys  
2009.7.1


LINE	BEARING	DIST.
A6 - F	188° 07'	10.58

Bearings are Cassini Grid based on Solar Obs.

SCALE 1:2000  
Distances are in Metres

Plan of a Parcel of land coloured pink in the Ward of Cunupia  
Containing two point zero two two eight hectares  
Surveyed by me, with due authority, in 21st July 2007 for Kumar John Goordeen  
In accordance with Regulation 25(1) of the Land Surveyors' Regulations 1998, I certify that this plan is correct.

Checked by  20/6/09

  
Trinidad & Tobago Land Surveyor 27th February 2008

Entered on .....