


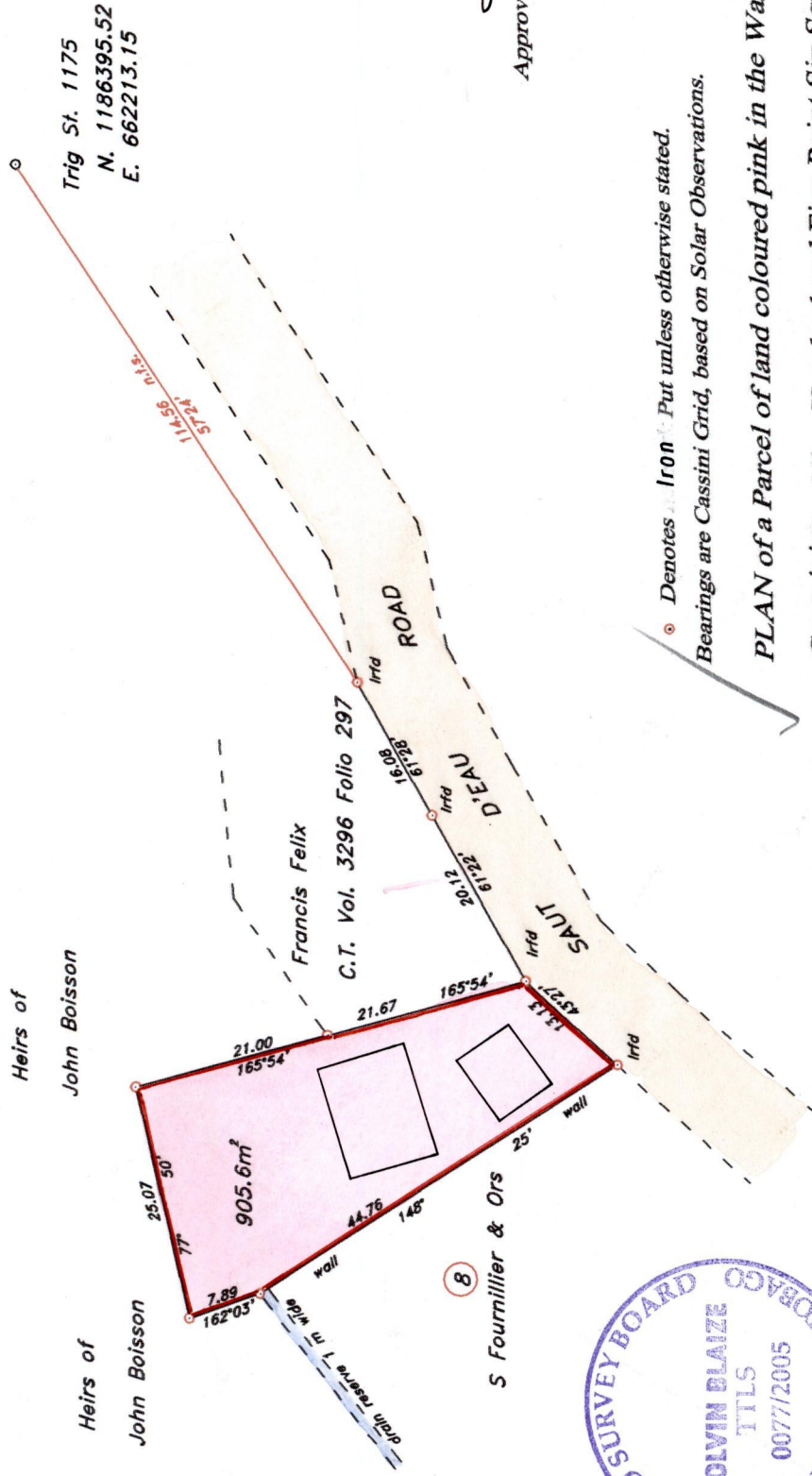

TO BE BROUGHT UNDER THE PROVISIONS OF THE REAL PROPERTY ORDINANCE

PROCESSED # 90456

Cadastral Sheet 13A (A.15.F.)
4/b

Ward of Diego Martin

County of St. George



Approved *[Signature]*
Director of Surveys
2009-5-29

SCALE 1 : 750
Distances are in metres.

PLAN of a Parcel of land coloured pink in the Ward of Diego Martin
Containing Nine Hundred and Five Point Six Square Metres

Surveyed by me, with due authority in 22nd April 2005 for CAESAR BOISSON
In accordance with Regulation 25 (1) of the Land Surveyors' Regulations 1998, I certify
that this plan is correct.

Checked by *[Signature]* 15/10/05

Entered on

[Signature]
Trinidad and Tobago Land Surveyor
4th July 2005.

1436

46