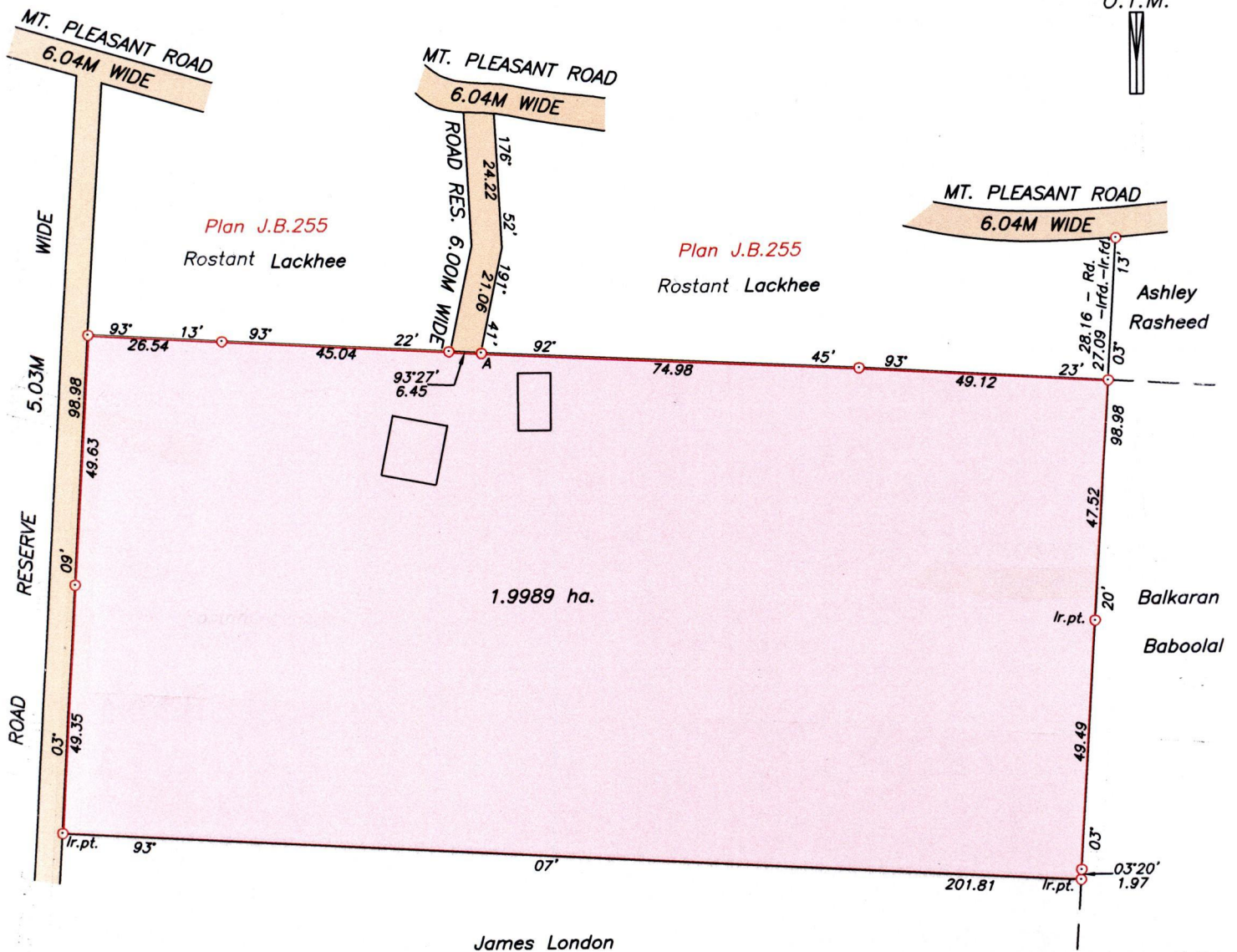



1436/4

To be brought under the Provisions of the Real Property Ordinance.

PROCESSED # 80272

Cadastral Sheet D.17.L. 43F/27c
Ward of Couva
County of Caroni
R.D.6869 Of 1997
Bk.243 Fol.153
CAROLINA VILLAGE



Approved 
Director of Surveys
2009-1-13

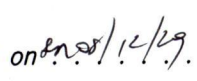
SCALE 1:1250
Distances are in metres

Co-ordinates obtained by Hand Held G.P.S. (WGS84 U.T.M. Zone 20)
Point A
Accuracy ± 6m
E 672584.00m
N 1148417.00m

Note: To obtain cassini bearings + 18 minutes
○ Denotes Iron found except otherwise stated
Bearings are U.T.M. based on Solar Observations

Plan of a Parcel of land coloured pink in the Ward of Couva
Containing one point nine nine eight nine hectares
Surveyed by me, with due authority, on 8th August 2008 for Amos Lallan & Anisa I. Lallan
In accordance with Regulation 25 (1) of the Land Surveyors' Regulations 1998,
I certify that this plan is correct.



Entered on  12/19

Checked by Trinidad & Tobago Land Surveyor 15/8 2008