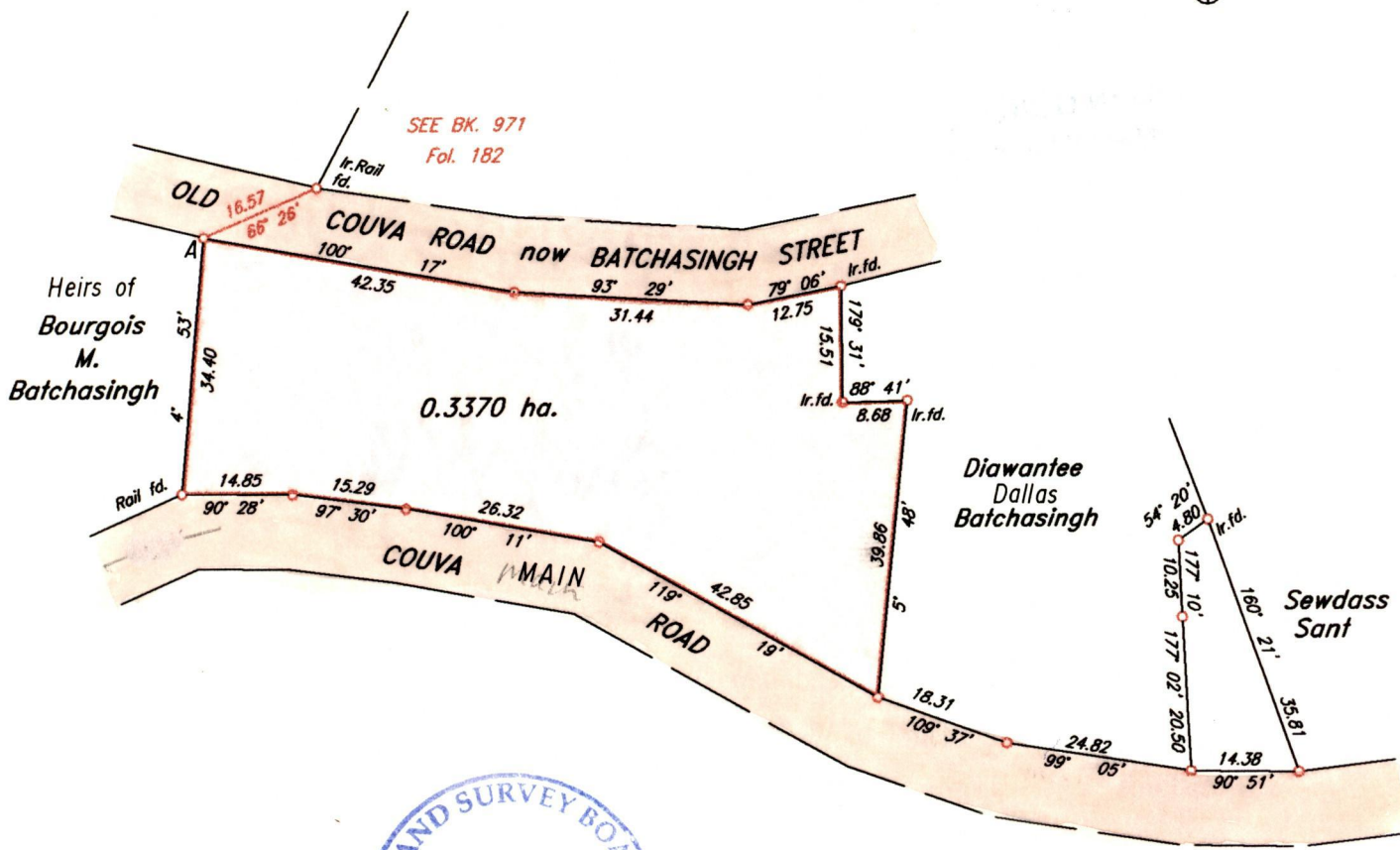


To be brought under the Provisions of the REAL PROPERTY ORDINANCE.

Ward of Montserrat County of Caroni Cadastral Sheet D.18.H. 44A 4/d

PROCESSING # 80324

"Pepper Village"



A Ir.put N 1150473 Hand held GPS +/-5m E 0679736 UTM proj. nap. 1955 datum

Approved

Director of Surveys

2009.3.10

SCALE 1 : 1000

Bearings are based on Solar Observations. Note: To obtain Compass bearings add/subtract minutes Distances are in metres PLAN of a Parcel of land coloured pink in the Ward of Montserrat Containing point three three seven zero hectares. Surveyed by me, with due authority, in 25th Nov.1997. for Jewel Batchasingh In accordance with Regulation 25 (1) of the Land Surveyor's Regulations 1998, I certify that this plan is correct.

Checked by *Winston Ramcharan* T.T.L.S.

Entered Trinidad and Tobago Land Surveyor *25th February* 2005

"A"

This is the plan hereto annexed and marked "A" referred to in the annexed declaration of Jewel Batchasingh.

Dated this 21st day of July, 2005

Declared to before me,


Commissioner of Affidavit


JOHN GOKOOL
Justice of the Peace


"A"

This is the Plan hereto annexed and marked "A" referred to in the annexed declaration of Winston Ramcharan

Dated this 18th day of July, 2007

Before me,


Commissioner of Affidavit



1436/24