

U.P.R.N.....
To be brought under the provisions
of the REAL PROPERTY ORDINANCE

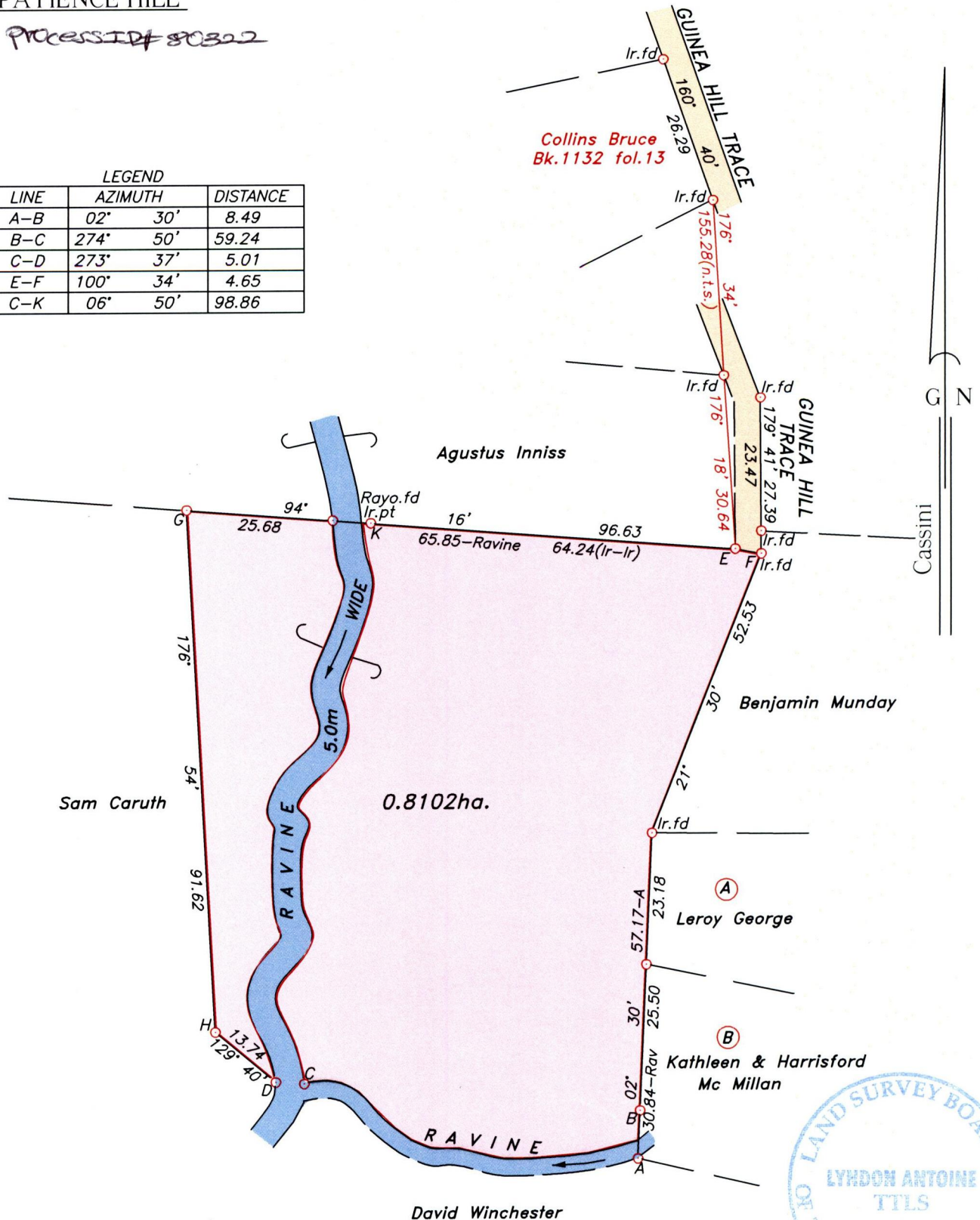
Cadastral Sheet I.17.I. $\frac{1F}{6/a}$
Ward of Tobago
Parish of St. Andrew

PATIENCE HILL

~~PROCESS ID# 80322~~

LEGEND

LINE	AZIMUTH	DISTANCE
A-B	02° 30'	8.49
B-C	274° 50'	59.24
C-D	273° 37'	5.01
E-F	100° 34'	4.65
C-K	06° 50'	98.86



Approved *[Signature]*
Director of Surveys
2009.3.11

○ Denotes iron put, except otherwise stated.



SCALE 1:1000

Bearings are grid based on solar observations


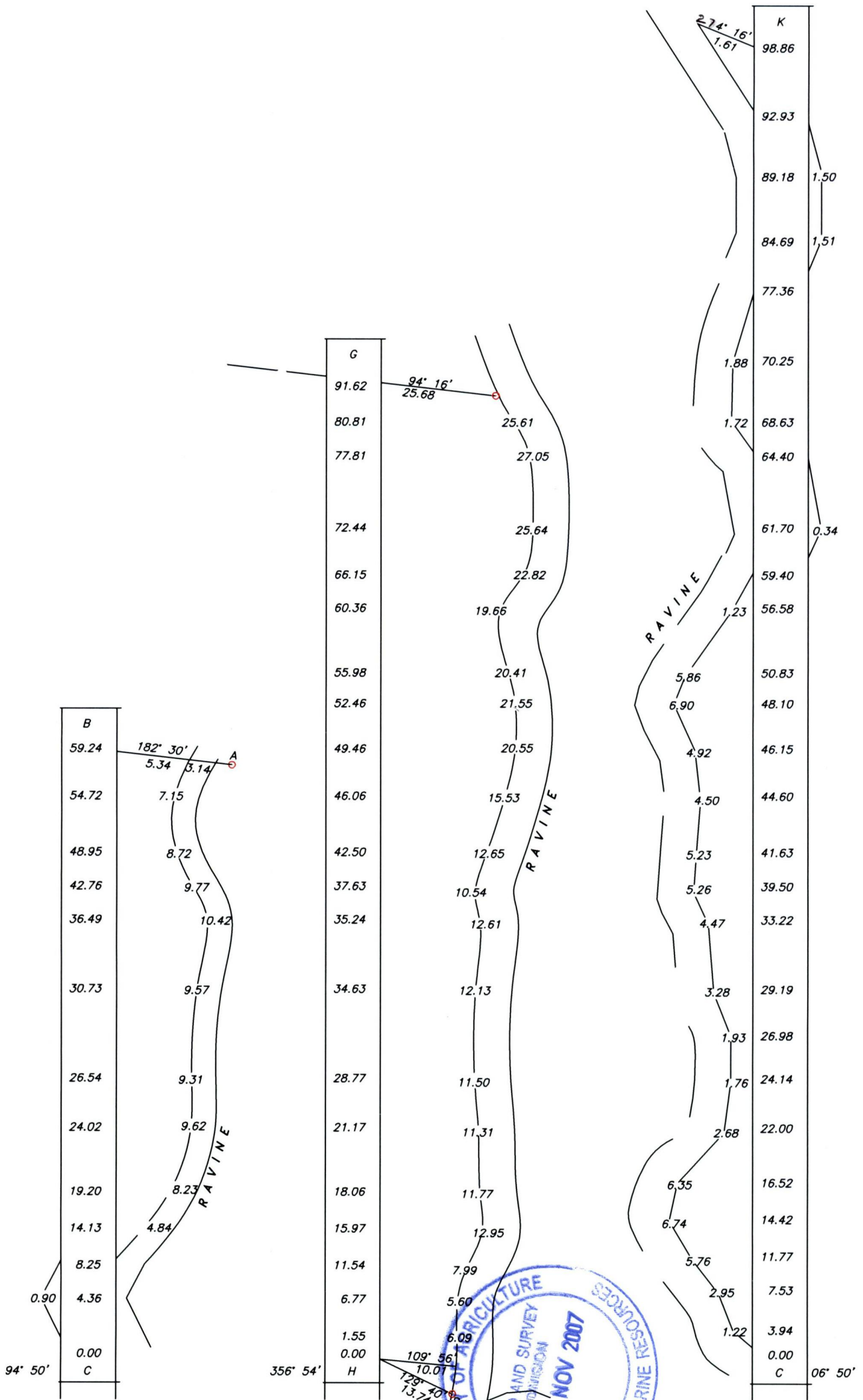
Distances are in metres

PLAN of a parcel of land coloured pink in the Ward of Tobago
Containing zero point eight one zero two hectares.
Surveyed by me, with due authority on 20th August 2007 for Theresa Andrews.
In accordance with Regulation 25 (1) of the Land Surveyors' Regulations 1998, I certify that this plan is correct.

Checked by *[Signature]* 5/3/09
Entered *[Signature]* 29.4.2014

[Signature]
18th October

Trinidad & Tobago Land Surveyor.....2007.



1436/23