

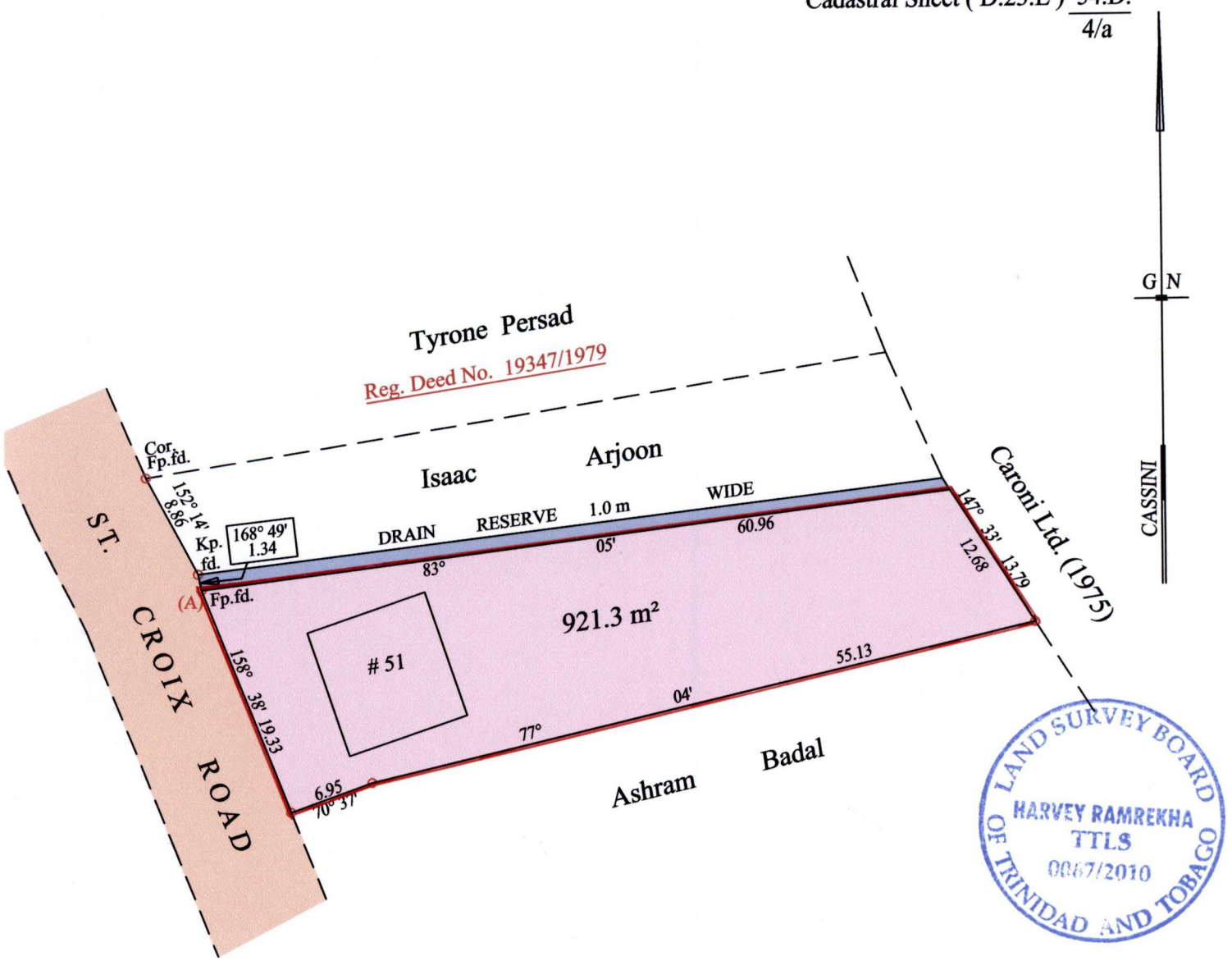
1436

220


Process ID# 80795

To be brought under the Provisions
Of the Real Property Ordinance

Ward of Savana Grande
County of Victoria
Cadastral Sheet (D.23.E) 54.D.
4/a




Station (A)
E 0678477
N 1134997
Reading taken with
Handheld G.P.S.
U.T.M. Zone 20
Naparima
± 5 m.

Approved 
9 Director of Surveys 2010.8.3

Kp.fd. - Fp.fd. 168° 49' 1.34

o Denotes Iron put except stated otherwise. SCALE : 1:500
 Note: Bearings are cassini grid based on solar observations Distances are in metres
 PLAN of a Parcel of land coloured pink in the Ward of Savana Grande
 Containing nine hundred and twenty one point three square metres
 Surveyed by me, with due authority, in 4th December 2009 for Mr. Harold Koorasingh
 In accordance with Regulation 25 (1) of the Land Surveyors' Regulations 1998,
 I certify that this plan is correct.

Checked by  14/6/10

Entered on Trinidad & Tobago Land Surveyor 1.06.2010