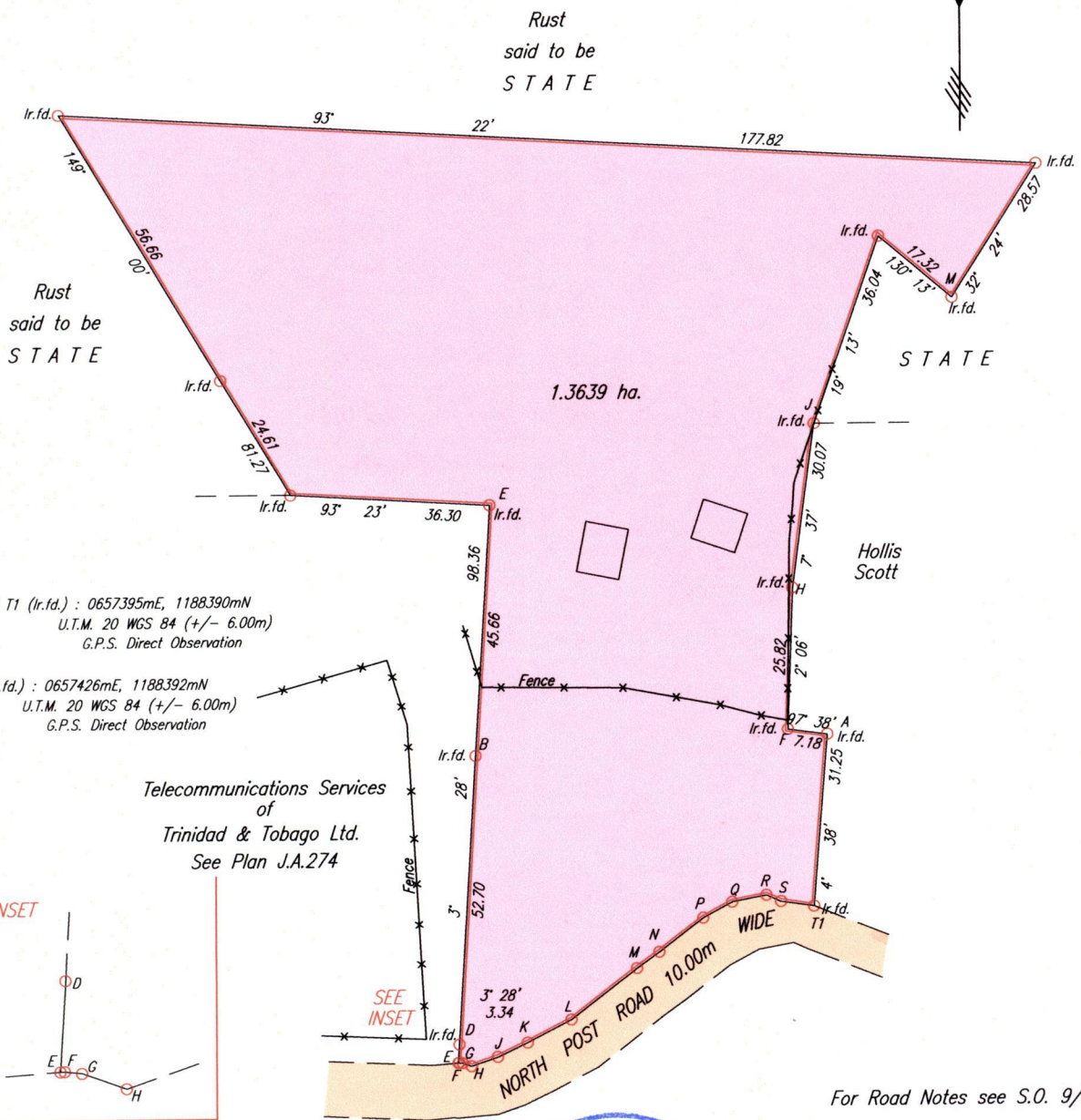


To be brought under the provisions of the Real Property Ordinance

PROCESS ID # 80316

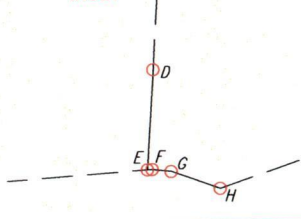


Coordinates of T1 (Ir.fd.) : 0657395mE, 1188390mN
U.T.M. 20 WGS 84 (+/- 6.00m)
G.P.S. Direct Observation

Coordinates of A (Ir.fd.) : 0657426mE, 1188392mN
U.T.M. 20 WGS 84 (+/- 6.00m)
G.P.S. Direct Observation


Telecommunications Services
of
Trinidad & Tobago Ltd.
See Plan J.A.274

INSET



For Road Notes see S.O. 9/93

--- Chain Link Fence



SCALE 1:1250

Distances are in METRES

Approved
[Signature]
Director of Surveys
2009-3-10

o Denotes Iron put except where otherwise stated

Bearings are Cassini Grid based on Solar Observations

PLAN of Parcel of land coloured pink in the Ward of Diego Martin

Containing one point three six three nine hectares

Surveyed by me, with due authority, from the 30th August to 4th September 2007

for Trevor Daniel-Turpin

In accordance with Regulation 25 (1) of The Land Surveyors' Regulations 1998,

I certify that this plan is correct.

Checked by
[Signature] 11/1/09

[Signature]
TTLS

Entered on Trinidad & Tobago Land Surveyor
C:\LESS 2007\TURPIN,TREVOR DANIEL\0.dwg. 08 September 2008

P.T.O for LEGEND

LEGEND

<i>D - E</i>	<i>183°</i>	<i>28'</i>	<i>3.34</i>
<i>E - F</i>	<i>85°</i>	<i>43'</i>	<i>0.16</i>
<i>F - G</i>	<i>96°</i>	<i>22'</i>	<i>0.63</i>
<i>G - H</i>	<i>109°</i>	<i>34'</i>	<i>1.72</i>
<i>H - J</i>	<i>71°</i>	<i>00'</i>	<i>5.08</i>
<i>J - K</i>	<i>64°</i>	<i>37'</i>	<i>6.01</i>
<i>K - L</i>	<i>62°</i>	<i>43'</i>	<i>9.00</i>
<i>L - M</i>	<i>52°</i>	<i>05'</i>	<i>15.18</i>
<i>M - N</i>	<i>53°</i>	<i>57'</i>	<i>5.04</i>
<i>N - P</i>	<i>52°</i>	<i>16'</i>	<i>10.11</i>
<i>P - Q</i>	<i>61°</i>	<i>45'</i>	<i>6.00</i>
<i>Q - R</i>	<i>79°</i>	<i>14'</i>	<i>6.32</i>
<i>R - S</i>	<i>113°</i>	<i>42'</i>	<i>2.88</i>
<i>S - T1</i>	<i>98°</i>	<i>14'</i>	<i>6.07</i>

