

PROCESS FID# 80315

1436

21

Cadastral Sheet

B.17.D & B.18.A

13F


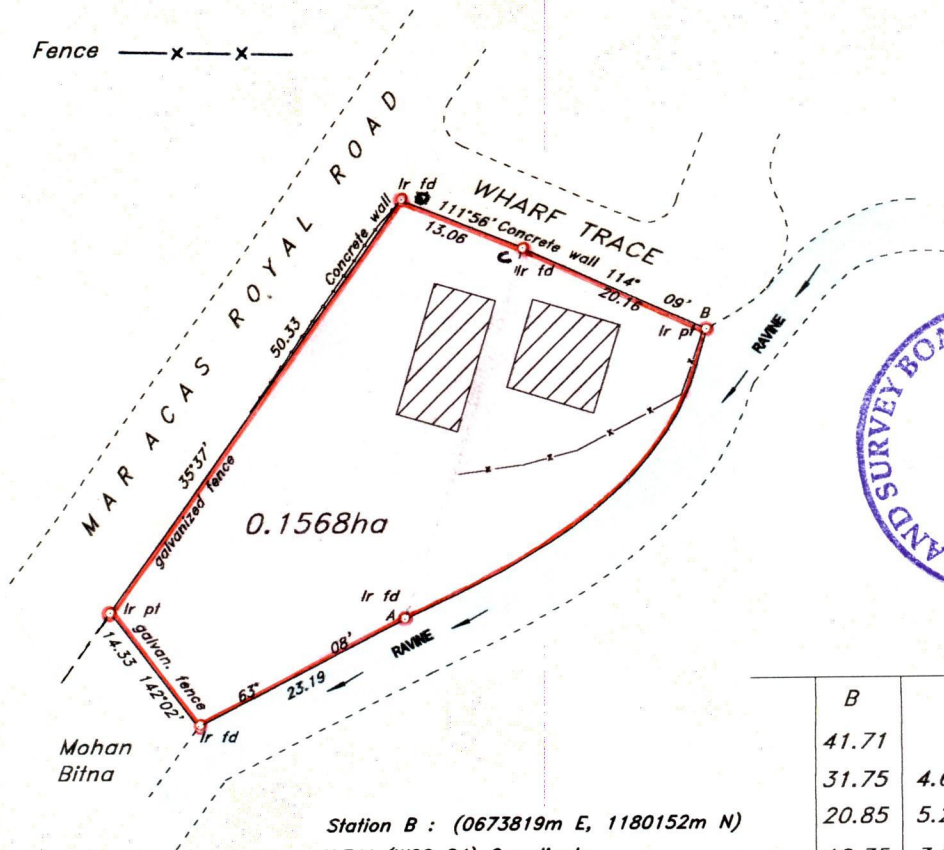
4/b

Ward of
County of

Tacarigua
St. George



Fence — x — x —



Station B : (0673819m E, 1180152m N)
U.T.M (WGS 84) Coordinate
zone. 20 (Accuracy + 3.0m)

B		
41.71		
31.75	4.65	
20.85	5.26	
10.35	3.28	
0.00	0.00	
A	46° 38'	

Approved

[Signature]
Director of Surveys
2009.2.29

STATIONS	BEARINGS	DIST
A B	46° 38'	41.71

○ Denotes Iron put unless otherwise stated

Bearings are based on Solar Obs

Scale 1 / 750

Distances are in metres

PLAN of a parcel of Land coloured pink in the Ward of Tacarigua
Containing Zero point one five six eight hectares

Surveyed by me with due authority on the 14th June 2001 for DAVID BOODHOO and JAMES BOODHOO

In accordance with Regulation 25(1) of the Land Surveyor's Regulations 1998, I certify

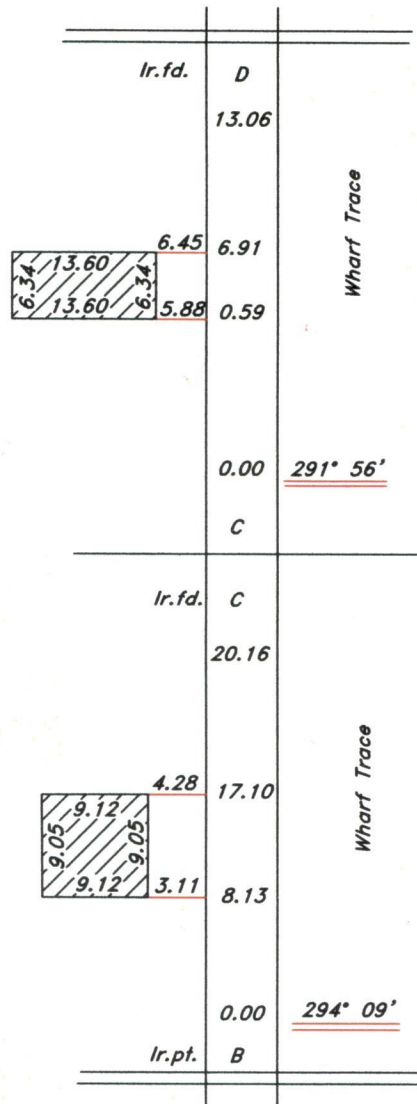
that this plan is correct.

Checked by *[Signature]*

Entered on

[Signature]
Trinidad & Tobago, Land Surveyor

16th June, 2001



14 JUL 2004
Lands and
Surveys

1436/21