
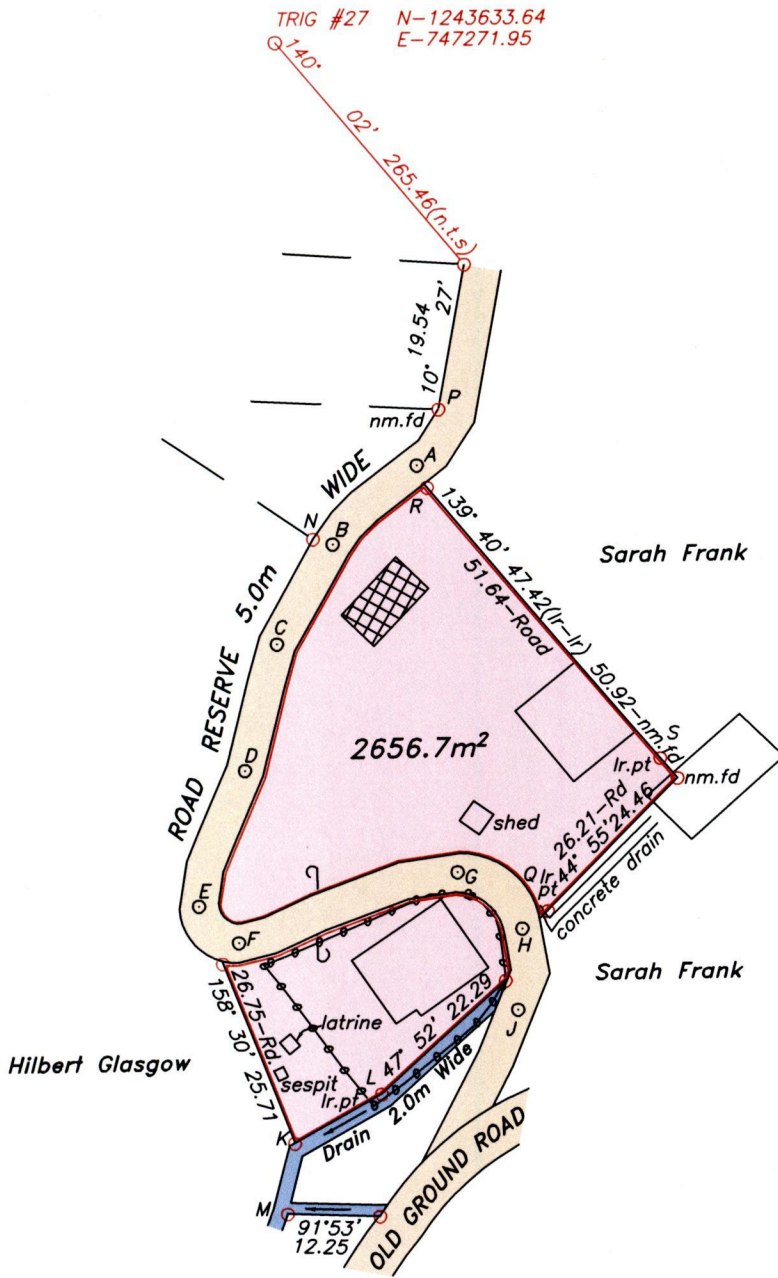


Process ID# 80645

U.P.R.N.....

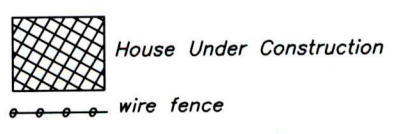
To be brought under the provisions of the REAL PROPERTY ORDINANCE

Cadastral Sheet 1.12.K  
Ward of Tobago  
Parish of St. David  
GOLDEN LANE




LEGEND

LINE	AZIMUTH	DISTANCE
A-B	227° 33'	15.22
B-C	209° 38'	15.12
C-D	194° 18'	17.46
D-E	199° 11'	18.91
E-F	132° 51'	7.18
F-G	72° 33'	30.47
G-H	131° 20'	11.37
H-J	183° 16'	10.88
K-L	60° 57'	13.22
lr.fd-F	38° 43'	3.44
R-N	66° 20'	16.58
N-P	44° 36'	23.88
K-M	186° 14'	9.37
Q-S	36° 53'	25.00



See BK.1248:71

Approved   
 Director of Surveys 2010.3.23


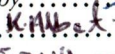



SCALE 1:1000

○ Denotes iron found, except otherwise stated.  
 Bearings are grid based on solar observations

Distances are in metres

PLAN of a parcel of land coloured pink in the Ward of Tobago  
 Containing two thousand six hundred and fifty six point seven square metres.  
 Surveyed by me, with due authority on 11th March 2009 for Nydia Murray.  
 In accordance with Regulation 25 (1) of the Land Surveyors' Regulations 1998, I certify that this plan is correct.

Checked by  15/3/10  
 Entered  27.5.2010

  
 28 January 2010  
 Path: \\Aasl-server\09survey\M206\N MURRAY.DWG

Trinidad & Tobago Land Surveyor