

1436

171

Process ~~1011~~ 80643

33F

Cadastral Sheet 4/c (D.12.D.)

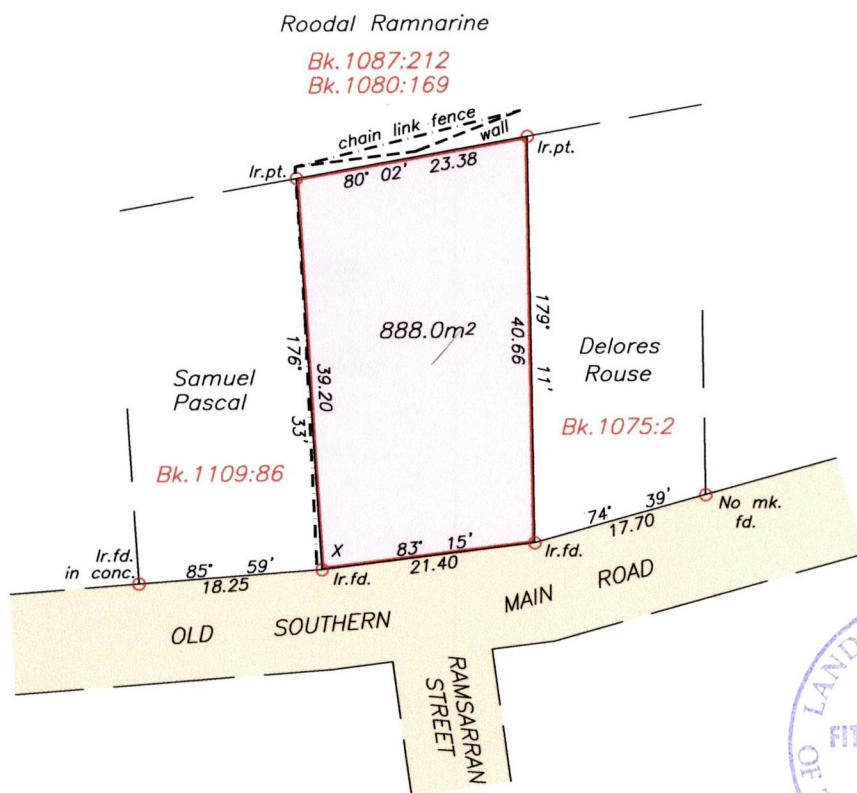
Ward of Couva

County of Caroni

St. Mary's Village

Freeport

To be brought under the provisions
of The Real Property Ordinance



X = N 1156420 +/- 5.0m
E 672221

Naparima 1955 Datum
Hand Held GPS



Approved 
Director of Surveys 2010.3.22

SCALE 1:750
Distances are in METRES

Bearings are based on Solar observations

PLAN of a Parcel of land coloured pink in the Ward of Couva
Containing eight hundred and eighty eight point zero square metres
Surveyed by me, with due authority, on August 15th, 2009 for Lucille Warwick
In accordance with Regulation 25 (1) of the Land Surveyors' Regulations 1998,
I certify that this Plan is correct.

Checked by  17.03.10

 T.T.L.S.
Trinidad & Tobago Land Surveyor  20.09

Entered on