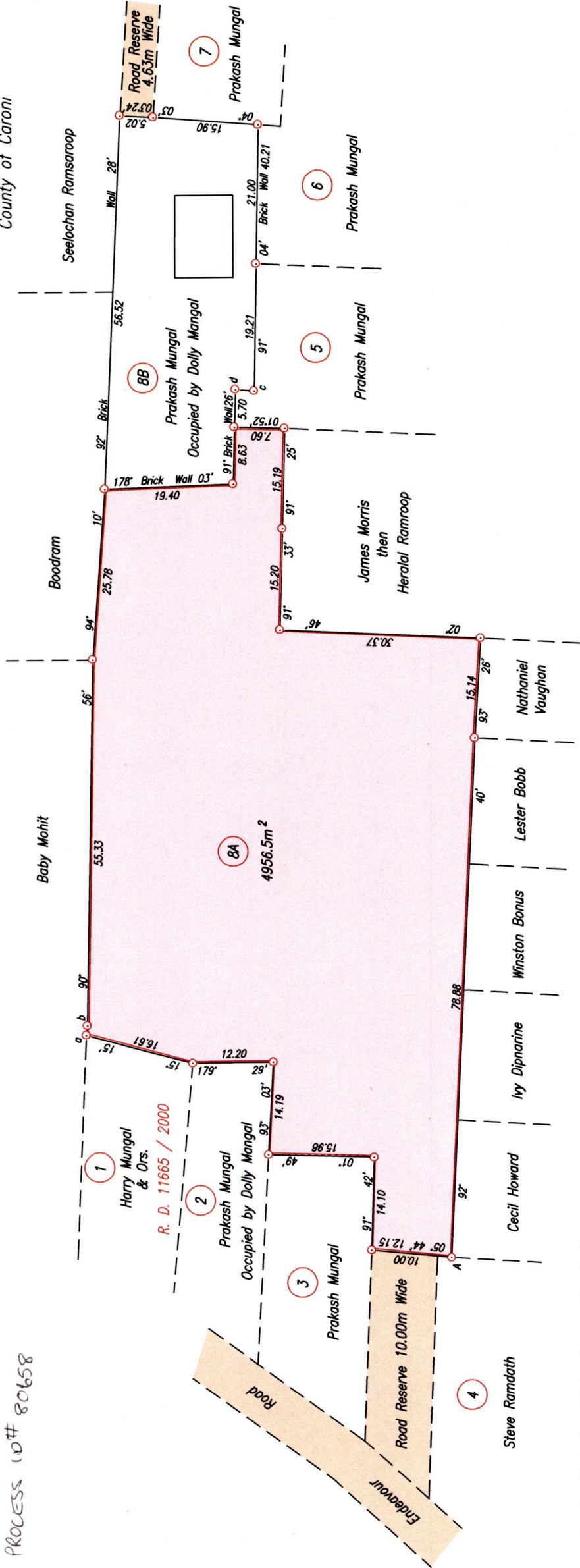
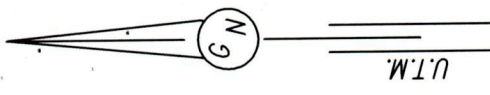


To be brought under the Provisions of the  
Real Property Ordinance.

PROCESS 107# 80658

34A  
Cadastral Sheet D.3.J. 1/b  
Ward of Chaguanas  
County of Caroni



1436


152

Note: To obtain Cassini bearing + 18 minutes  
○ Denotes Iron found except otherwise stated  
Bearings are U.T.M. Grid based on Solar Observations  
Plan of a Parcel of land coloured pink in the Ward of Chaguanas  
Containing four thousand nine hundred and fifty six point five square metres  
Surveyed by me, with due authority, on May 6th 2009 for Steve Ramdath  
In accordance with Regulation 25 (1) of the Land Surveyors' Regulations 1998,  
I certify that this plan is correct.

Approved

*J. Ganesdath*  
Director of Surveys 2010.3.17

SCALE 1/750  
Distances are in metres



Legend	Bearing	Dist.
a - b	96° 34'	1.45
c - d	04° 45'	2.86

Entered on .....  
Checked by *M. Ramdath* 17/10  
Trinidad & Tobago Land Surveyor ..... 2010

*J. Ganesdath*  
Ramcharitar

Point A  
Co-ordinates obtained by Hand Held G.P.S. (WGS84 U.T.M. Zone 20 )  
Accuracy ± 5m  
E 676296m  
N 1166495m