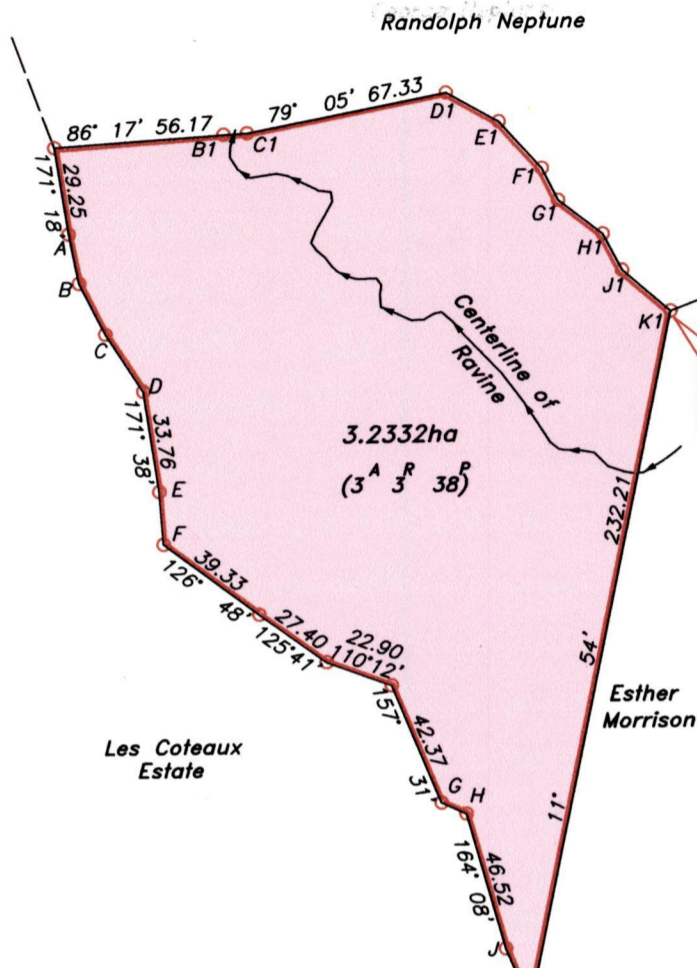


PROCESS 10th 80627

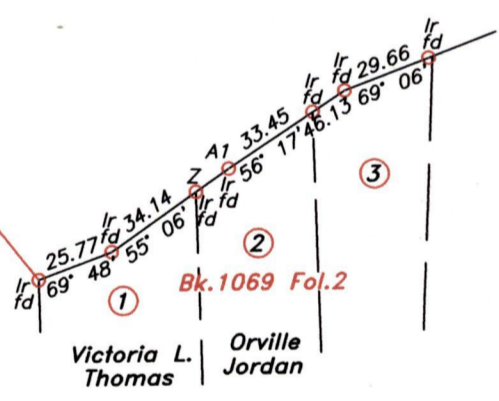



U.T.M
 Coordinates
 N-1241605
 E-748266

LINE	AZIMUTH	DISTANCE
A-B	168° 42'	16.59
B-C	153° 13'	18.92
C-D	146° 52'	22.74
E-F	175° 48'	17.59
G-H	114° 35'	9.01
B1-C1	87° 20'	7.84
D1-E1	119° 25'	20.00
E1-F1	138° 10'	21.13
F1-G1	153° 39'	11.95
G1-H1	127° 40'	18.56
H1-J1	152° 39'	13.62
J1-K1	130° 35'	20.94
J-K	157° 04'	17.27
K-L	112° 12'	2.00

U.T.M

Track
 2.0m Wide



Approved 
 Director of Surveys 2010.2.5

Note-U.T.M Zone20(WGS 84) Coordinates
 obtained from hand held GPS receiver
 ± 4m


SCALE 1:2500

○ Denotes iron put, except otherwise stated.

Bearings are grid based on solar observations

Distances are in metres

PLAN of a parcel of land coloured pink in the Ward of Tobago
 Containing three point two three three two hectares.
 Surveyed by me, with due authority on 2nd, 3rd March & 1st April 2009 for Esther Morrison.
 In accordance with Regulation 25 (1) of the Land Surveyors' Regulations 1998, I certify that this
 plan is correct.

Checked by.....  30/11/09
 Entered



Trinidad & Tobago Land Surveyor..... 2009.

Path: \\aasi-server\09survey\m199\e_morrison.dwg