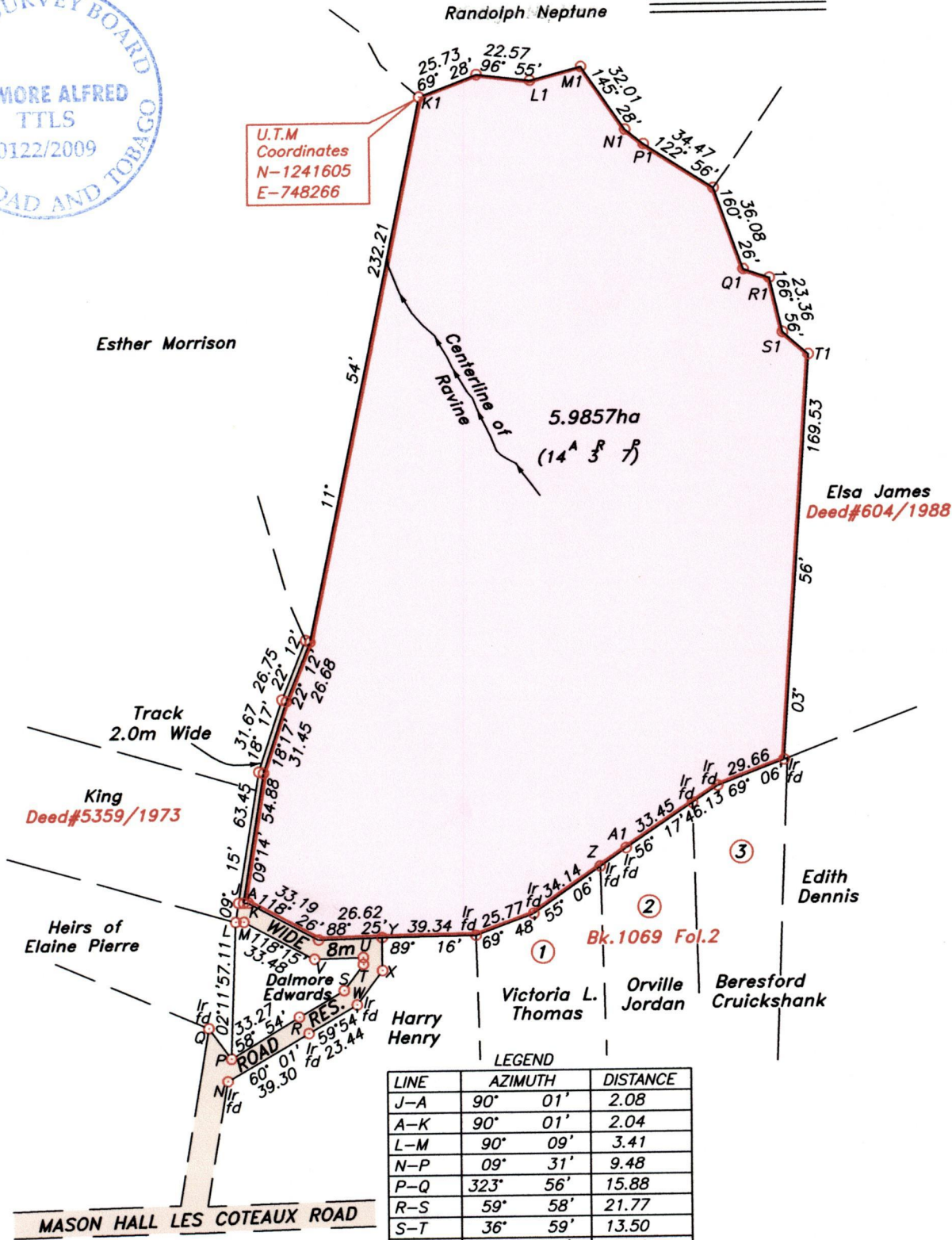




Process 10# 80623



Approved   
 Director of Surveys 2010.2.5

○ Denotes iron put, except otherwise stated.



Bearings are grid based on solar observations

Note-U.T.M Zone20(WGS 84) Coordinates  
 obtained from hand held GPS receiver  
 ± 4m

SCALE 1:2500

Distances are in metres

PLAN of a parcel of land coloured pink in the Ward of Tobago  
 Containing five point nine eight five seven hectares.  
 Surveyed by me, with due authority on 2nd, 3rd March & 1st April 2009 for Esther Morrison.  
 In accordance with Regulation 25 (1) of the Land Surveyors' Regulations 1998, I certify that this  
 plan is correct.

Checked by  2/2/10  
 Entered  27.5.2014

  
 2nd May 2009.  
 Path: \\aasi-server\09survey\m199\e\_morrison.dwg

Trinidad & Tobago Land Surveyor