

1436

132

TO BE BROUGHT UNDER THE PROVISIONS OF THE REAL PROPERTY ORDINANCE

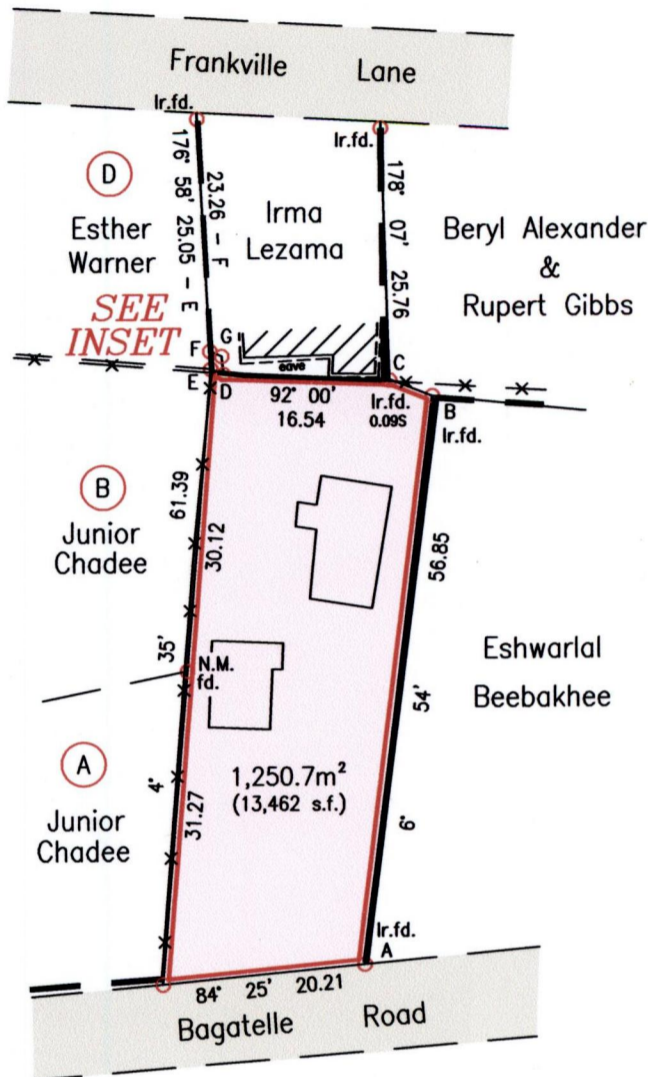
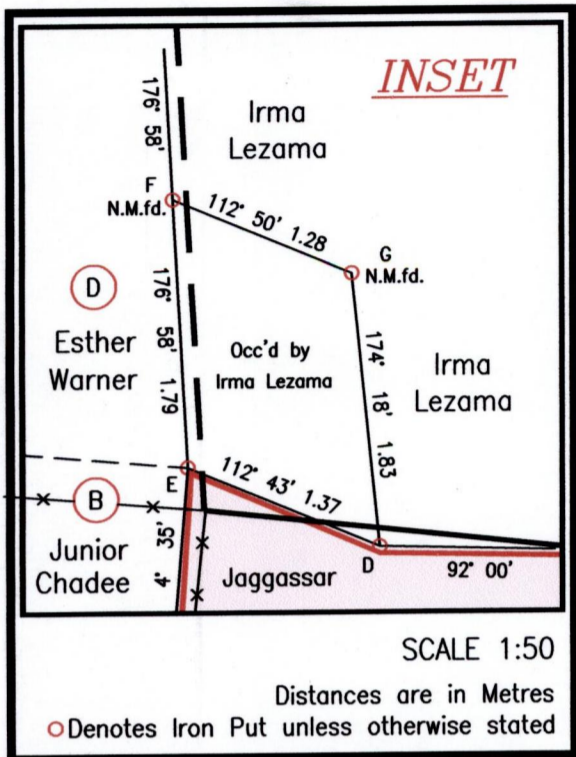
Cadastral Sheet 13F/3/c, B.17.J. Ward of St. Anns County of St. George

U.P.I.N. No. Vide plan attached to R.D. No. 3812 of 1973

Process 10# 80579

Vide
Bk 830A:166
Bk 1099:123
Bk 852:166
Bk 1176:3

Grid North Cassini



Approved

Signature of Director of Surveys, dated 2009.12.16


E	669195
A	N 1178774

Reliability Error ± 2.0 m. Coordinates are UTM, Naparima 1955 from Garmin GPSmap 60CSx Handheld GPS Receiver

Bearings are Cassini Grid based on Solar Obs.

○ Denotes Iron Put unless otherwise stated

Plan of a Parcel of land coloured pink in the Ward of St. Anns Containing one thousand two hundred and fifty point seven square metres Surveyed by me, with due authority, on 25th May 2009 for Joel Deonarine-Jaggassar and Sheldon Jaggassar In accordance with Regulation 25(1) of the Land Surveyors' Regulations 1998, I certify that this plan is correct.



LINE	BEARING	DIST.
C - B	111° 36'	4.56

SCALE 1:750

Distances are in Metres

Denotes Concrete Brick Wall. Denotes chain link wire fence

Checked by [Signature] 12/11/09

Signature of Surveyor

Entered on Trinidad & Tobago Land Surveyor 22nd July 2009