

1436

13

U.P.R.N No.....

Cadastral Sheet (B.24 A.) 24B
1/d

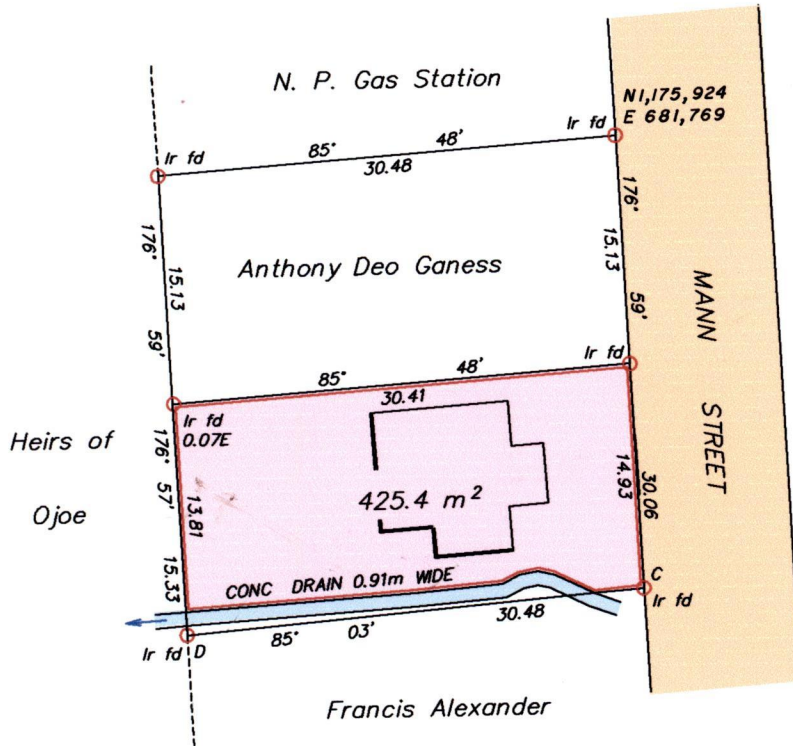
Ward of Tacarigua

County of St. George

AROUCA

To be brought under the provisions of the
Real Property Ordinance

PROCESS ID #80303



Ir fd	D	30.48	1.52
		15.20	1.22
		9.32	1.22
		8.14	1.69
		6.88	1.81
		5.84	1.48
		3.31	0
Ir fd	C	0	265° 03'

See BK 1369/66

SCALE 1/500

Distances are in metres

Approved by 
 Director of Surveys
 2009.2.4

Co-ordinate are based on GPS finding
 WGS 84 U.T.M. Zone 20
 +/- 2.00m


Bearings are U.T.M. Grid based on Solar Observations

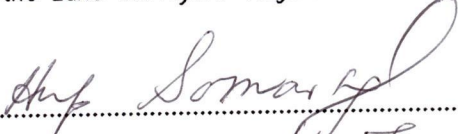
Plan of a Parcel of land coloured pink in the Ward of Tacarigua
 Containing five hundred and twenty five point four square metres

Surveyed by me, with due authority on the 05th April 1996 for Christina Perez

In accordance with Regulation 25 (1) of the Land Surveyors' Regulations 1998,

I certify that this plan is correct.

Checked by 

Entered on..... Trinidad and Tobago Land Surveyor  30th June 2008

