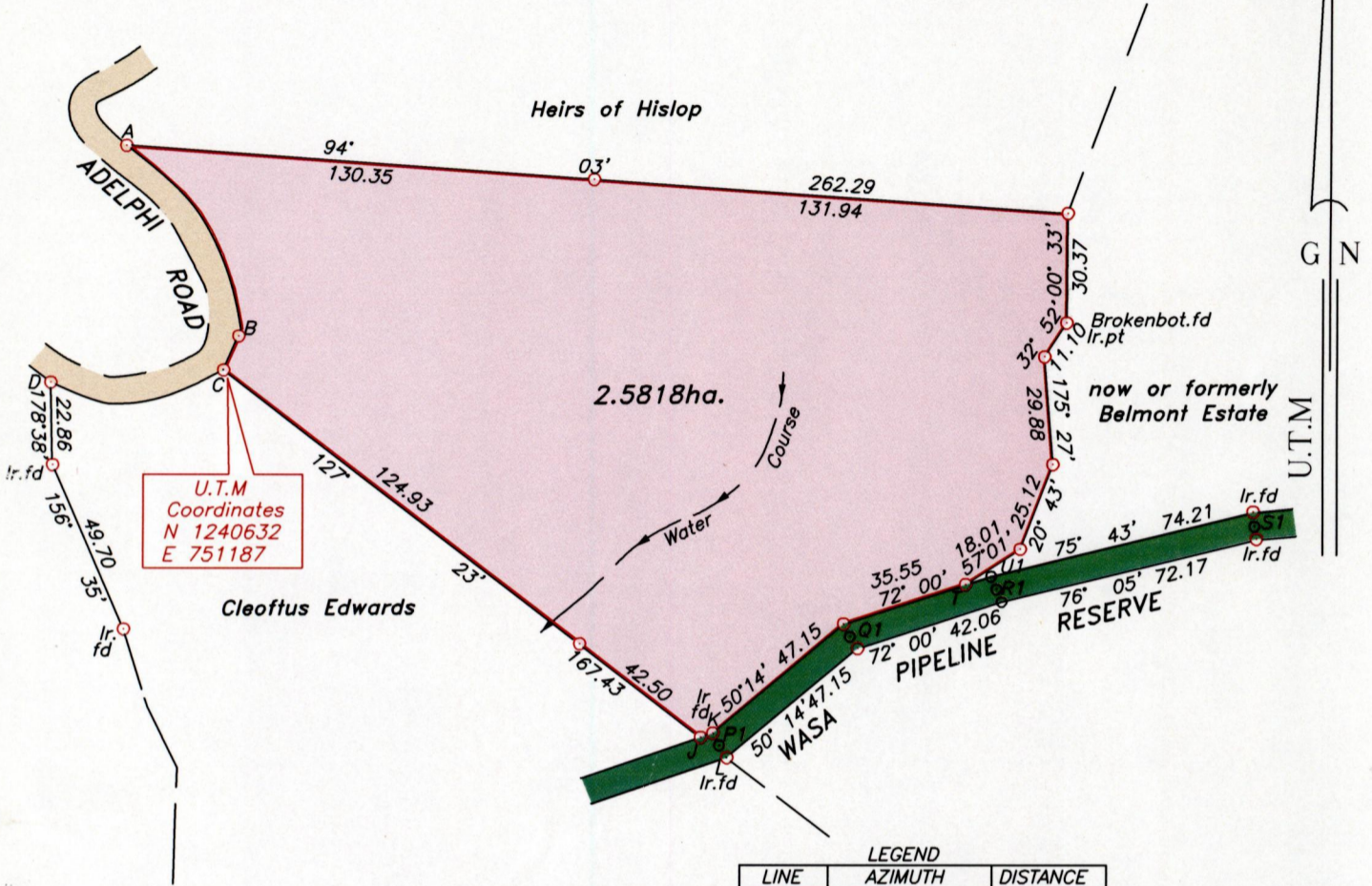


U.P.R.N.....  
To be brought under the provisions  
of the REAL PROPERTY ORDINANCE


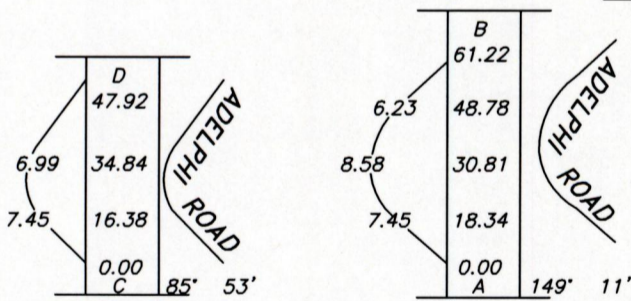
Cadastral Sheet I.18.A&B  
 Ward of Tobago  
 Parish of St. George  
MASON HALL

Vide Plan C.M6  
 Plan X.A64



Note - UTM Zone 20 (WGS 84) Coordinates obtained from hand held GPS receiver ± 7.00m

LINE	AZIMUTH	DISTANCE
A-B	149° 11'	61.22
B-C	204° 01'	10.28
C-D	265° 53'	47.92
J-K	71° 02'	3.62
K-P1	149° 57'	3.93
J-L	127° 23'	9.26
P1-Q1	50° 14'	47.15
Q1-R1	72° 00'	42.61
R1-S1	76° 05'	73.16
T-U1	72° 00'	7.55



Approved

*[Signature]*  
 Director of Surveys 2009.12.14

- Denotes iron put, except otherwise stated.
- Denotes peg put.

Bearings are grid based on solar observations

Distances are in metres

SCALE 1:2000

PLAN of a parcel of land coloured pink in the Ward of Tobago

Containing two point five eight one eight hectares

Surveyed by me, with due authority in 3rd June 2008 for Margaret Price & Peter Price

In accordance with Regulation 25 (1) of the Land Surveyors' Regulations 1998, I certify that this plan is correct.

Checked by..... *[Signature]* 20/10/09  
 Entered .....

*[Signature]*  
 9th September 2009

Trinidad & Tobago Land Surveyor..... 2009.