


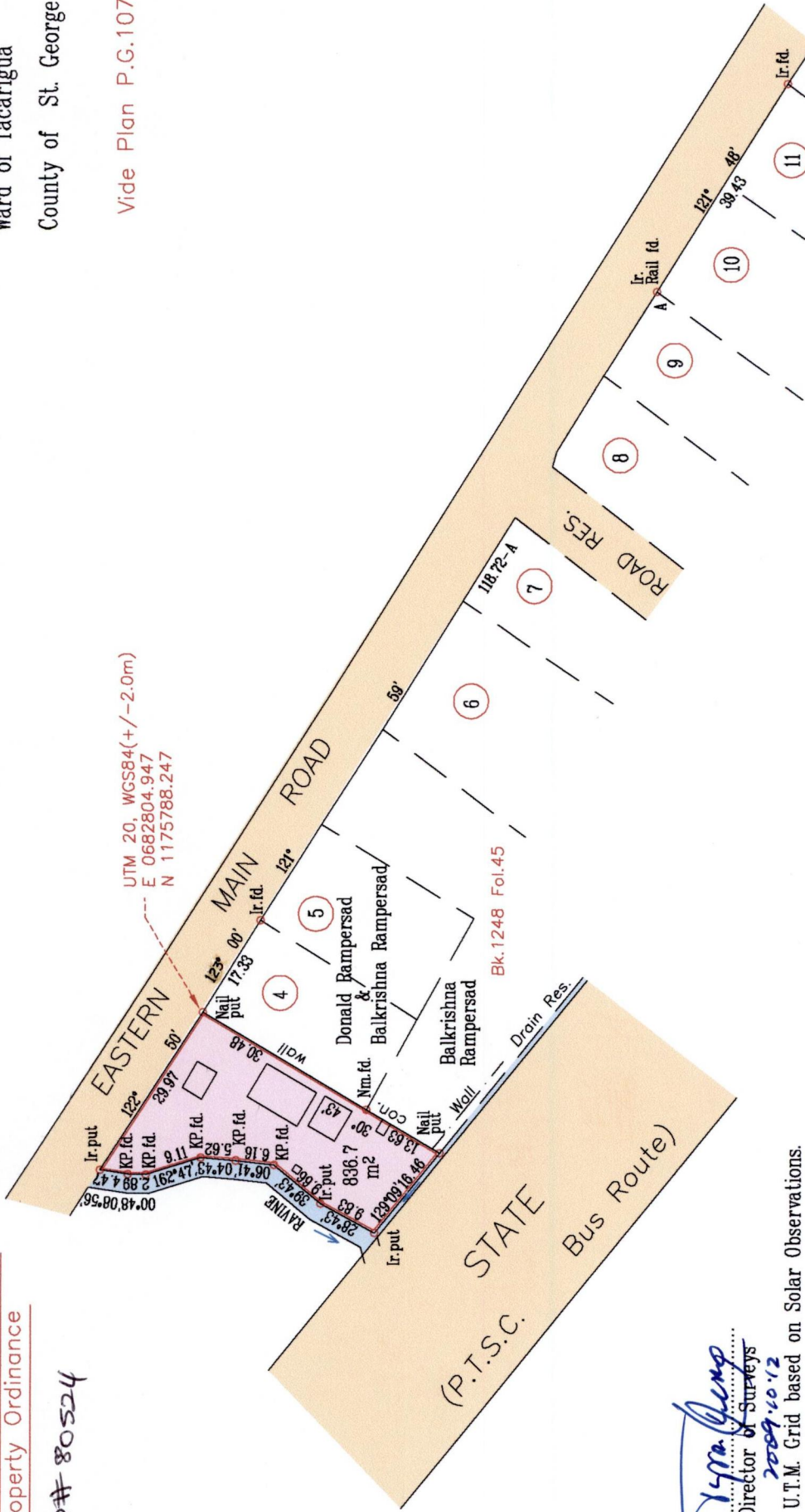
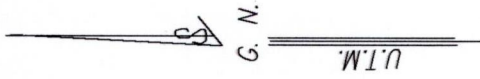
U.P.R.N. No.

To be brought under the provisions of the Real Property Ordinance

PROCESSED # 80524

Cadastral Sheet (B.24.B) 24 B
Ward of Tacarigua
County of St. George

Vide Plan P.G.107



Approved.....
Director of Surveys
2009.10.12

Bearings are U.T.M. Grid based on Solar Observations.

Plan of a Parcel of land coloured pink in the Ward of Tacarigua

Containing eight hundred and thirty six point seven square metres

Surveyed by me, with due authority on 28th February 2009 for Holly Ojagir & Rana Ojagir

In accordance with regulation 25 (1) of the Land Surveyors' Regulations 1998,

I certify that this plan is correct.

Entered on.....
Checked by.....
Trinidad and Tobago Land Surveyor..... 2009

SCALE 1/ 1000

Distances are in metres