
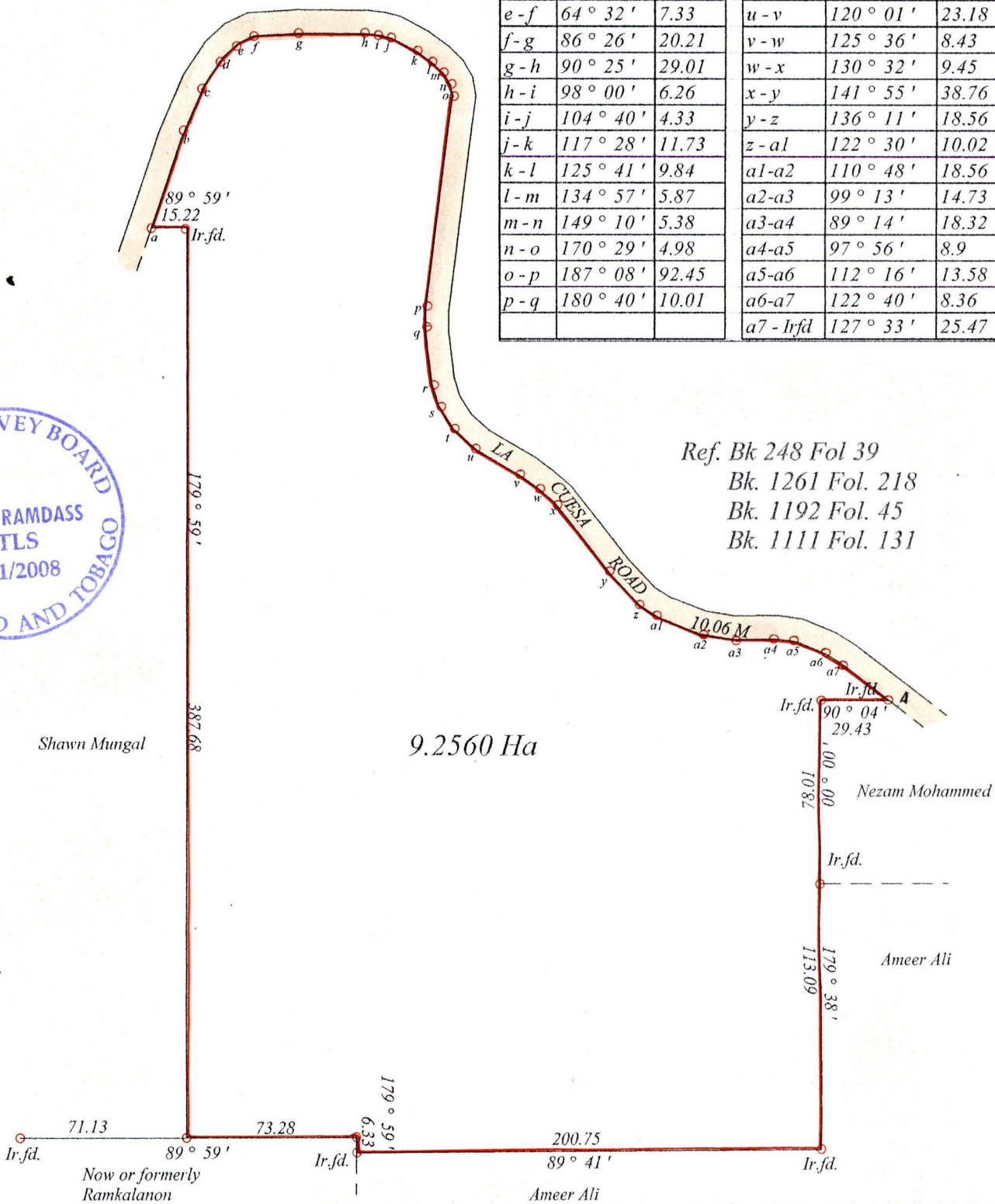


PROCESSED # 80494

1/b,2/a



a-b	18° 28'	39.66	q-r	172° 50'	21.44
b-c	23° 04'	26.18	r-s	162° 50'	10.17
c-d	33° 31'	14.3	s-t	147° 43'	12.24
d-e	47° 53'	8.74	t-u	131° 11'	13.01
e-f	64° 32'	7.33	u-v	120° 01'	23.18
f-g	86° 26'	20.21	v-w	125° 36'	8.43
g-h	90° 25'	29.01	w-x	130° 32'	9.45
h-i	98° 00'	6.26	x-y	141° 55'	38.76
i-j	104° 40'	4.33	y-z	136° 11'	18.56
j-k	117° 28'	11.73	z-a1	122° 30'	10.02
k-l	125° 41'	9.84	a1-a2	110° 48'	18.56
l-m	134° 57'	5.87	a2-a3	99° 13'	14.73
m-n	149° 10'	5.38	a3-a4	89° 14'	18.32
n-o	170° 29'	4.98	a4-a5	97° 56'	8.9
o-p	187° 08'	92.45	a5-a6	112° 16'	13.58
p-q	180° 40'	10.01	a6-a7	122° 40'	8.36
			a7-Irfd	127° 33'	25.47



Ref. Bk 248 Fol 39
Bk. 1261 Fol. 218
Bk. 1192 Fol. 45
Bk. 1111 Fol. 131

Co-ordinates obtained by Hand held GPS
WGS 84, U.T.M., Zone 20
Point A - 677465 m E
1155358 m N

Approved

[Signature]
Director of Surveys
2009-9-14


○ Denotes Iron put unless otherwise stated
Bearings are Cassini Grid based on Solar Obs.
SCALE 1 / 2500
Distances are in METRES

PLAN of a Parcel of land coloured PINK in the Ward of Montserrat
Containing nine point two five six zero hectares
Surveyed by me, with due authority, on the 21st June 2008 for Franklyn Ramesar
In accordance with Regulation 25 (I) of the Land Surveyors' Regulations 1998,
I certify that this plan is correct.

Checked by *[Signature]* *[Signature]*
Entered Trinidad and Tobago Land Surveyor..... *[Signature]* 2008

“A”

This is the Survey Plan marked “A” referred to in the hereto prefixed Declaration of **KELVIN RAMDASS** Declared to before me this 12th day of June, 2009.



Commissioner of Affidavits

WINSTON RAMROOP SINGH
COMMISSIONER OF AFFIDAVITS
No. 29, Ramsaran Street,
Chaguanas



1434/103