

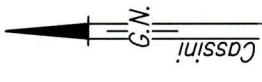
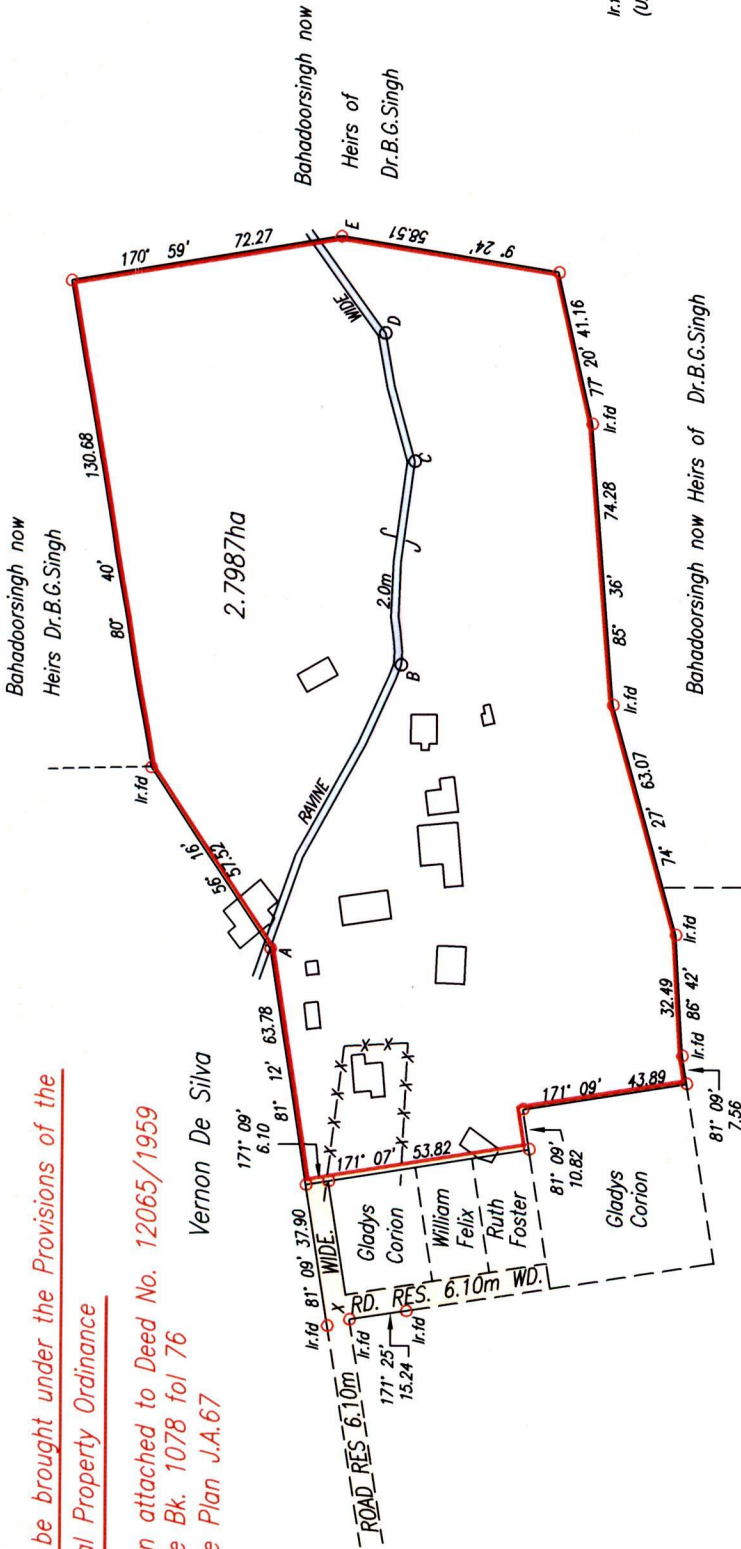
1436/1

Process ID # 80057

To be brought under the Provisions of the Real Property Ordinance

Plan attached to Deed No. 12065/1959 Vide Bk. 1078 fol 76 Vide Plan J.A.67

Cadastral Sheet B.17.F. 13F 3/c
Ward of St.Anns
County of St.George




Ir.fid. X : 669841mE, 1179342mN
(U.T.M.20 WGS 84(=-5m))

SCALE 1:2000

Distances are in Metres

- X-X-X- Denotes Fence
- Coordinates obtained from hand held GPS.
- o Denotes Iron put except otherwise stated.
- Bearings are Cassini Grid based on Solar Observations.



Approved *[Signature]*
 Director of Surveys
 2008.12.22

Plan of a Parcel of land coloured pink in the Ward of St.Anns

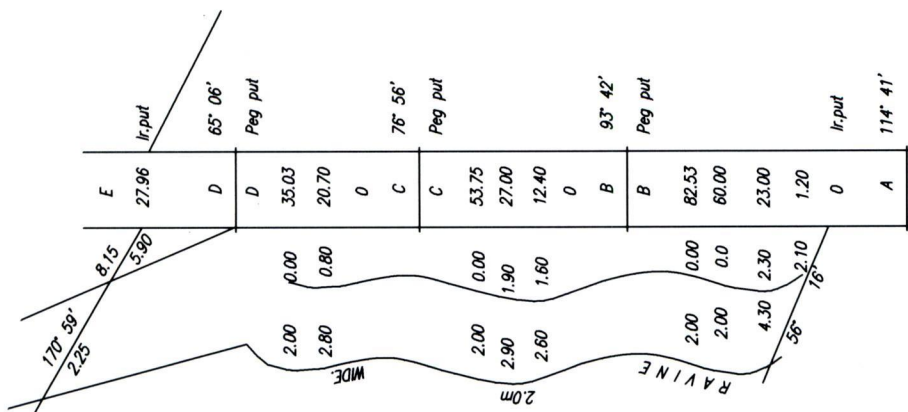
Containing two point seven nine eight seven hectares

Surveyed by me, with due authority, on 30th. April, 2007, 21st. & 28th. May, 2007 for Mc Donald Smith.

In accordance with Regulation 25(1) of the Land Surveyors' Regulations 1998,

I certify that this plan is correct.

Checked on *[Signature]* *[Signature]*
 Entered on *[Signature]* Trinidad & Tobago Land Surveyor 30 April 2008
 PATH = E:\700 D:\Drawings\07\SmithMcD.dwg



1436/1

1436/1