

1434

34

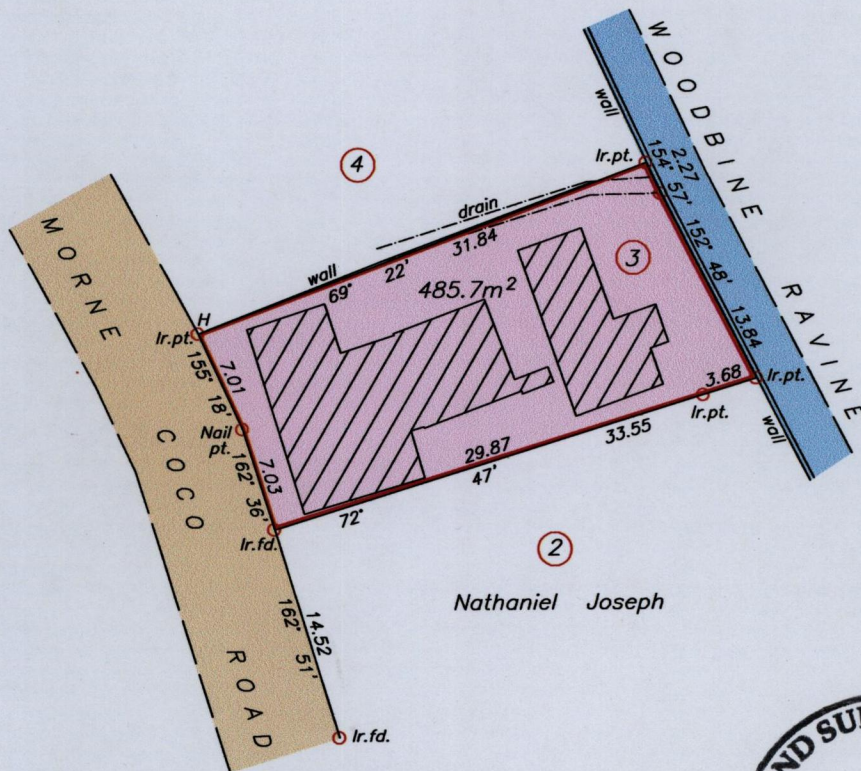
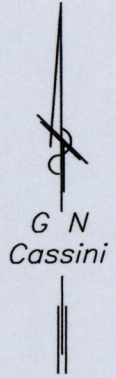
13A  
Cadastral Sheet 4/d A.15.J.  
Ward of Diego Martin  
County of St. George

To be brought under the provisions  
of The Real Property Ordinance


Process ID# 44957


VIDE  
Bk.513 Fol. 38

Ir.pt. H  
N = 1184250  
E = 662536  
+/- 5m  
UTM 20 WGS 84  
Hand-held GPS



Nathaniel Joseph

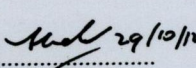



Approved   
Director of Surveys 2013.1.2

SCALE 1:500  
Distances are in METRES

Bearings are Cassini Grid, based on solar observations.

Plan of a parcel of land coloured pink in the Ward of Diego Martin  
Containing four hundred and eighty five point seven square metres,  
Surveyed by me, with due authority, on February 27th 2009 for Anthony Julien  
In accordance with Regulation 25 (1) of the Land Surveyors' Regulations 1998,  
I certify that this Plan is correct.

Checked by  ..... T.T.L.S.

Entered on  ..... Trinidad & Tobago Land Surveyor ..... 8:10: 2012