

1434/9  
**1434**

Cadastral Sheet B.17.L. 23C  
2/b

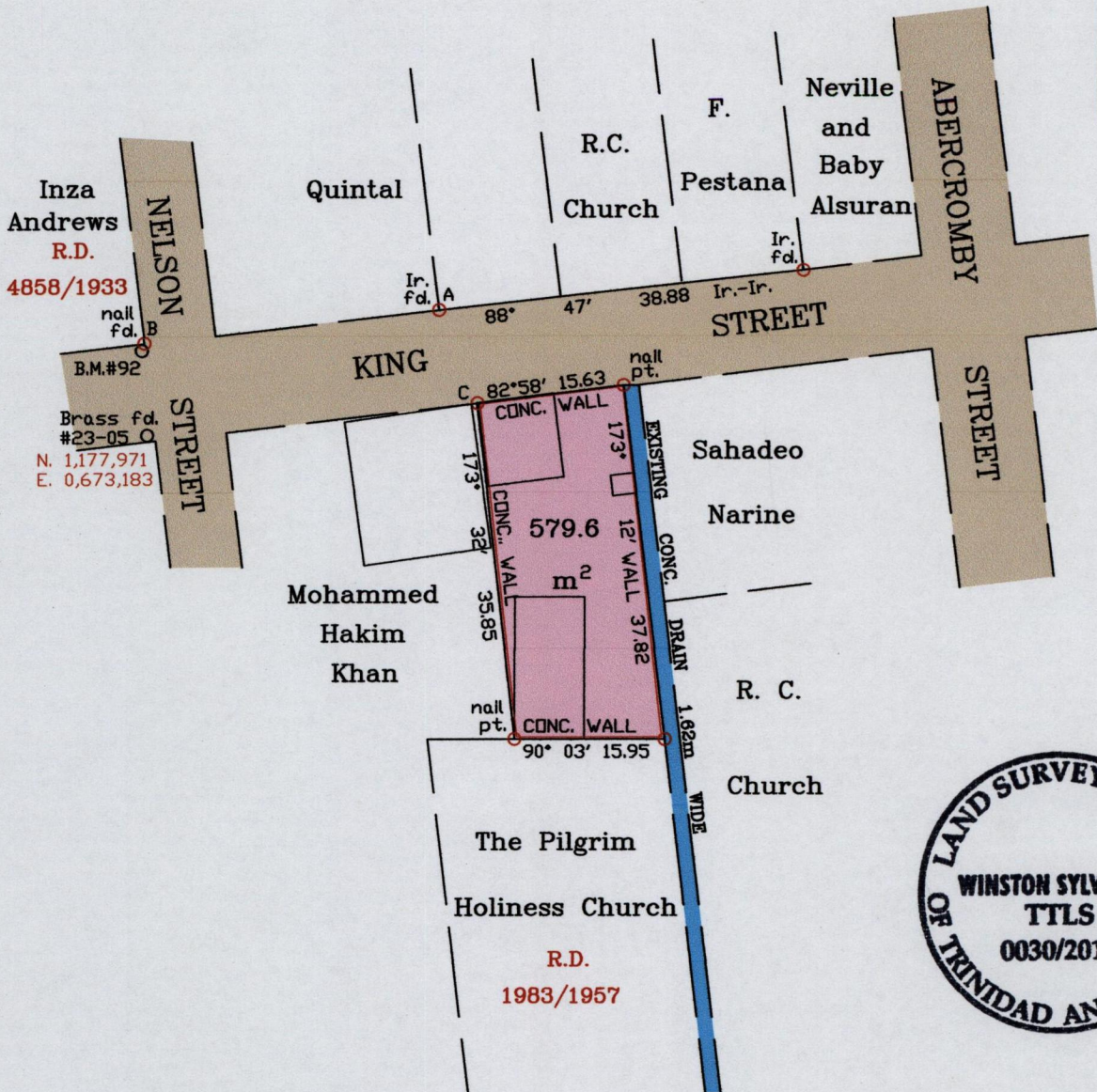
**92**

To be brought under the provisions of the  
Real Property Ordinance.


Process **SDA 33092**

Ward of Tacarigua.  
County of St. George  
"St. Joseph"

G. N.  
U.T.M.



A-B	263° 32' 60.00	N.T.S.
A-C	157° 26' 10.79	
B-B.M.#92	197° 40' 0.77	
B.M.#92-Brass #23-05	176° 24' 8.98	

Approved   
Director of Surveys **2012.12.24**

C = N. 1,177,977  
E. 0,673,246

Note : Coordinates obtained from Lands & Surveys Station Records

o Denotes iron put unless otherwise stated

SCALE: 1/ 750

Bearings based on solar observations.

Note : To obtain compass bearing add minutes Distances are in metres.

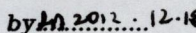
PLAN of a parcel of land coloured pink in the Ward of Tacarigua

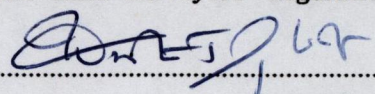
Containing five hundred and seventy nine point six square metres

Surveyed by me, with due authority, on 10th August, 2009 for Oswald Perry.

In accordance with regulation 25 (1) of the Land Surveyors' Regulations 1998,

I certify that this plan is correct.

Checked by  2012.12.18



Entered on CMS. 24.02-2013

Trinidad & Tobago Land Surveyor **23-1-2012**