
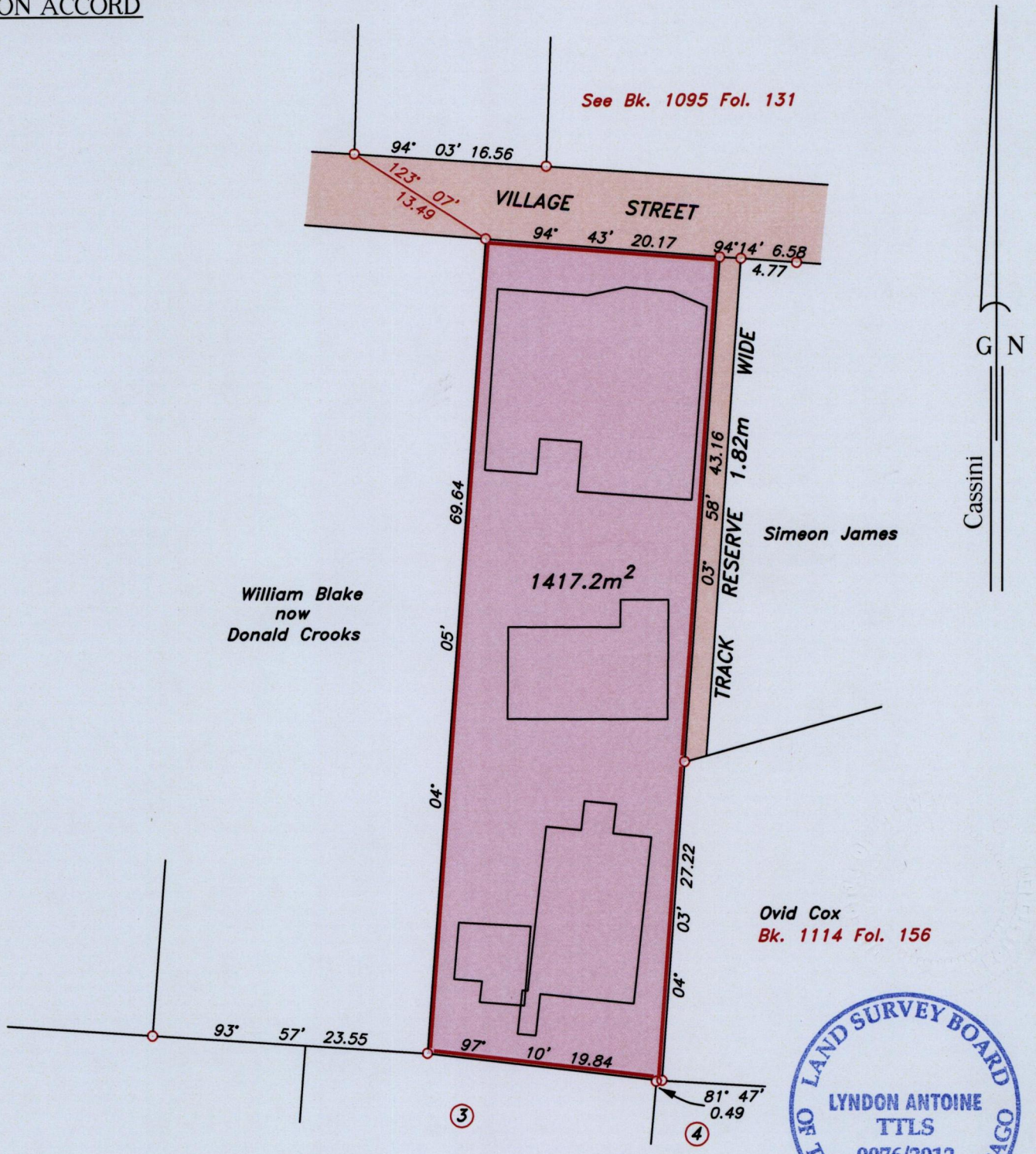



U.P.R.N.....

Cadastral Sheet 1.21.B ^{1E}/_{6/a/3}
Ward of Tobago
Parish of St. Patrick

To be brought under the provisions
of the REAL PROPERTY ORDINANCE

BON ACCORD



Approved 
 Director of Surveys 2012.12.24


SCALE 1:500


○ Denotes iron found, except otherwise stated.

Bearings are grid based on solar observations

Distances are in metres

PLAN of a parcel of land coloured pink in the Ward of Tobago
 Containing one thousand four hundred and seventeen point two square metres.
 Surveyed by me, with due authority on 23rd October 2003 & 2nd July 2012 for Kaye Trotman
 In accordance with Regulation 25 (1) of the Land Surveyors' Regulations 1998, I certify that this
 plan is correct.

Checked by  2012.12.18
 Entered


 21st November 2012

Trinidad & Tobago Land Surveyor..... 2012.