



TO BE BROUGHT UNDER THE PROVISIONS OF THE REAL PROPERTY ORDINANCE

Cadastral Sheet D.13.M.444 1/c
Ward of Montserrat
County of Caroni

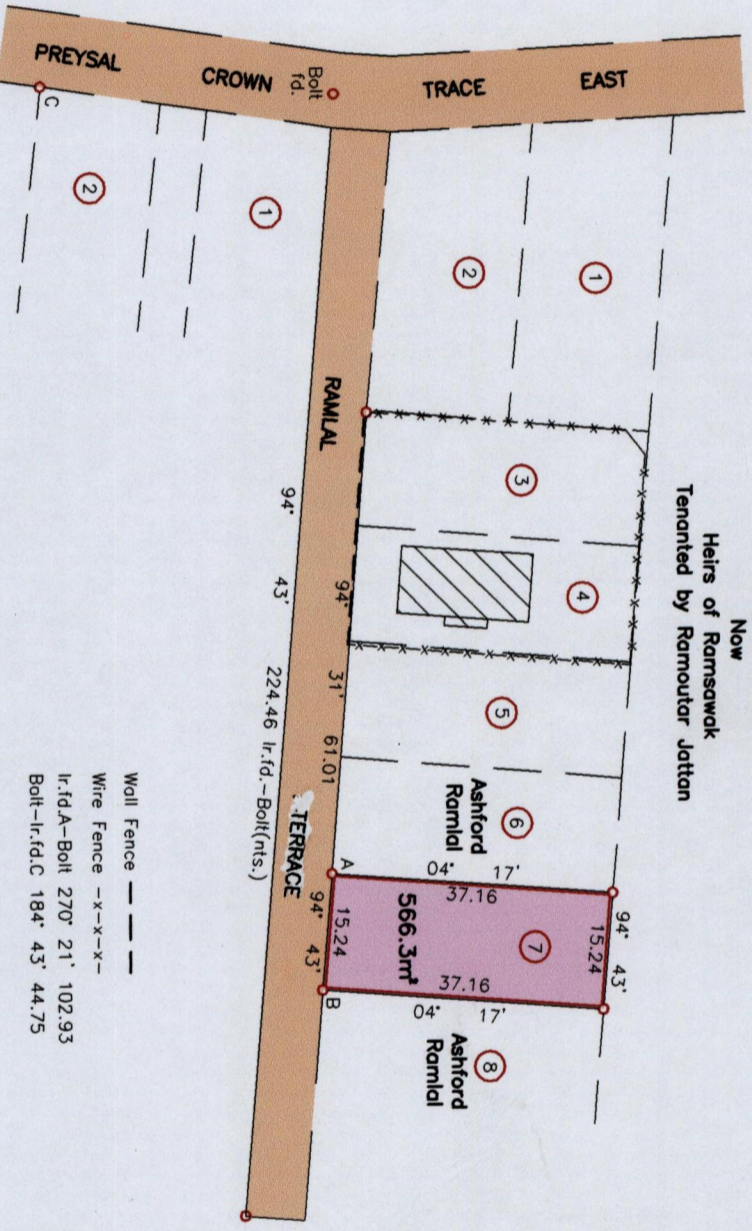


This the plan marked 'A' referred to in the annexed affidavit of Chandra Dunn sworn this 3rd day of May, 2012.

Commissioner of Affidavits
Carolyn-Joy
Carolyn Joseph
COMMISSIONER OF AFFIDAVITS



SCALE 1/1000
Distances are in Metres



(106)
Gungpesod
Now
Heirs of Ramsawak
Tenanted by Ramoutar Jattan

- Wall Fence ---
- Wire Fence -x-x-x-
- Ir.f.d.A-Bolt 270° 21' 102.93
- Bolt-Ir.f.d.C 184° 45' 44.75
- Ir.f.d.=B:-N:1153751m
- E:675620m
- UTM 20, NAP Datum ± 7m
- GPS (Hand Held)

Approved
[Signature]
Director of Surveys 20, 2.5.21

Denotes Iron found except otherwise stated
Bearings are Cassini Grid based on Solar Observations
Plan of a Parcel of land coloured pink in the Ward of Montserrat
Containing five six six point three square metres
Surveyed by me with due authority, on April 20th, 2012 for Chandra Dunn
In accordance with Regulation 25 (1) of the Land Surveyors' Regulations 1998,
I certify that this plan is correct.

Checked by *[Signature]* *Raele Derrick*
Entered..... Trinidad & Tobago Land Surveyor *[Signature]* April 26 2012