

1434

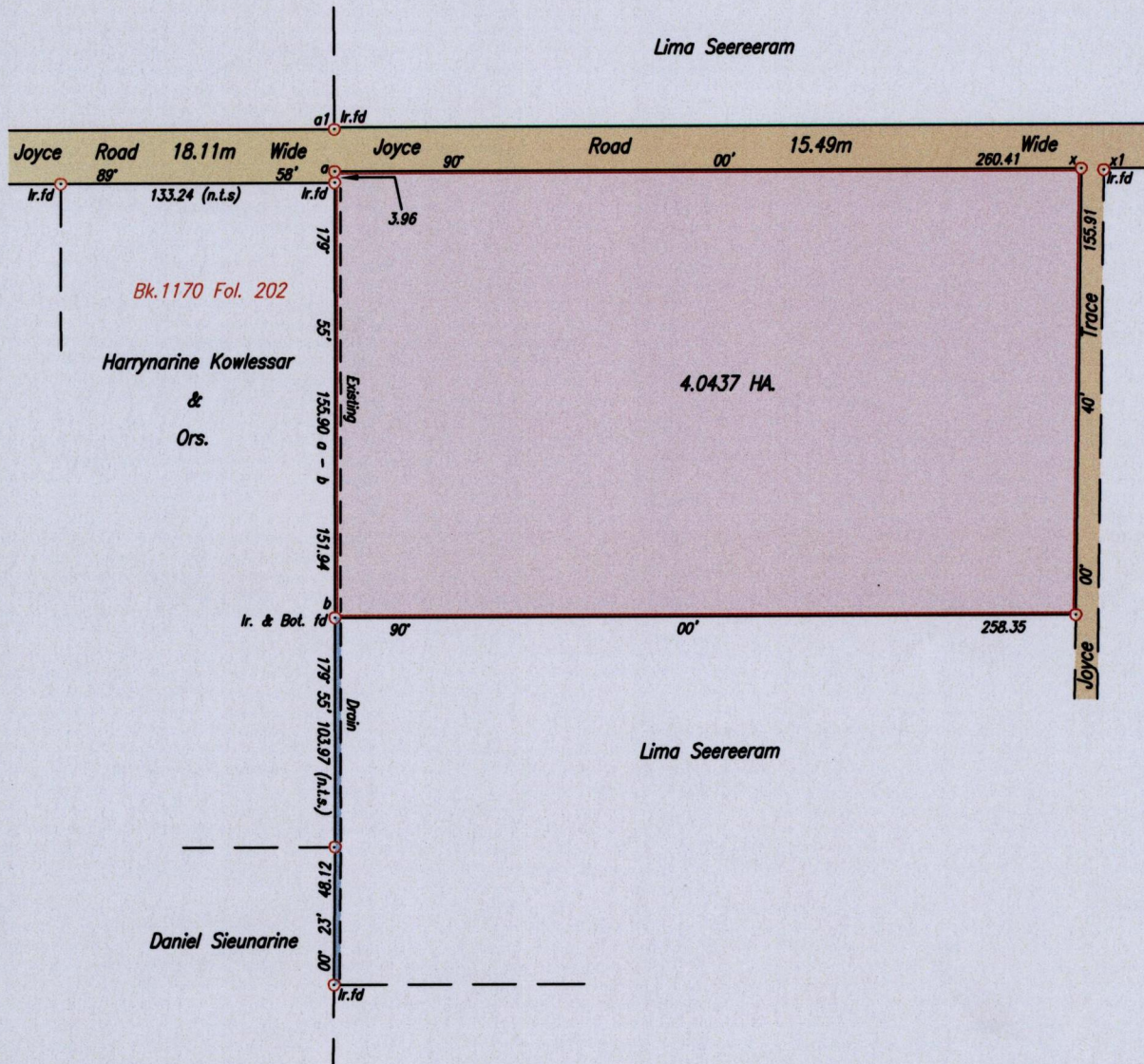
1434/19


79

To be brought under the Provisions of the
Real Property Ordinance.

U.R.P.N.

Cadastral Sheet D.7.K. ^{33F} 1/b
Borough of Chaguanas
County of Caroni
Bk. 1224 Fol. 199
Plan KH 14



Approved 
Director of Surveys 2012.11.23


Legend		
Sta.	Bearing	Dist.
a - a1	179° 38'	18.80
x - x1	93° 56'	7.86

SCALE 1/2500
Distances are in metres

Point x
Co-ordinates obtained by Hand Held G.P.S. (Nap. Datum)
Accuracy ± 5m
E 671467m
N 1159292m

○ Denotes Iron put except otherwise stated
Bearings are Cassini Grid based on Solar Observations
Plan of a Parcel of land coloured pink in the Borough of Chaguanas
Containing four point zero four three seven hectares
Surveyed by me, with due authority, on 5th October 2012 for Lima Seereeram
In accordance with Regulation 25 (1) of the Land Surveyors' Regulations 1998,
I certify that this plan is correct.



Entered on
Checked by  18/11/2012
Trinidad & Tobago Land Surveyor 2012