

Cadastral Sheet H.5.1. 56E
2/d
Ward of Guayaguayare
County of Mayaro


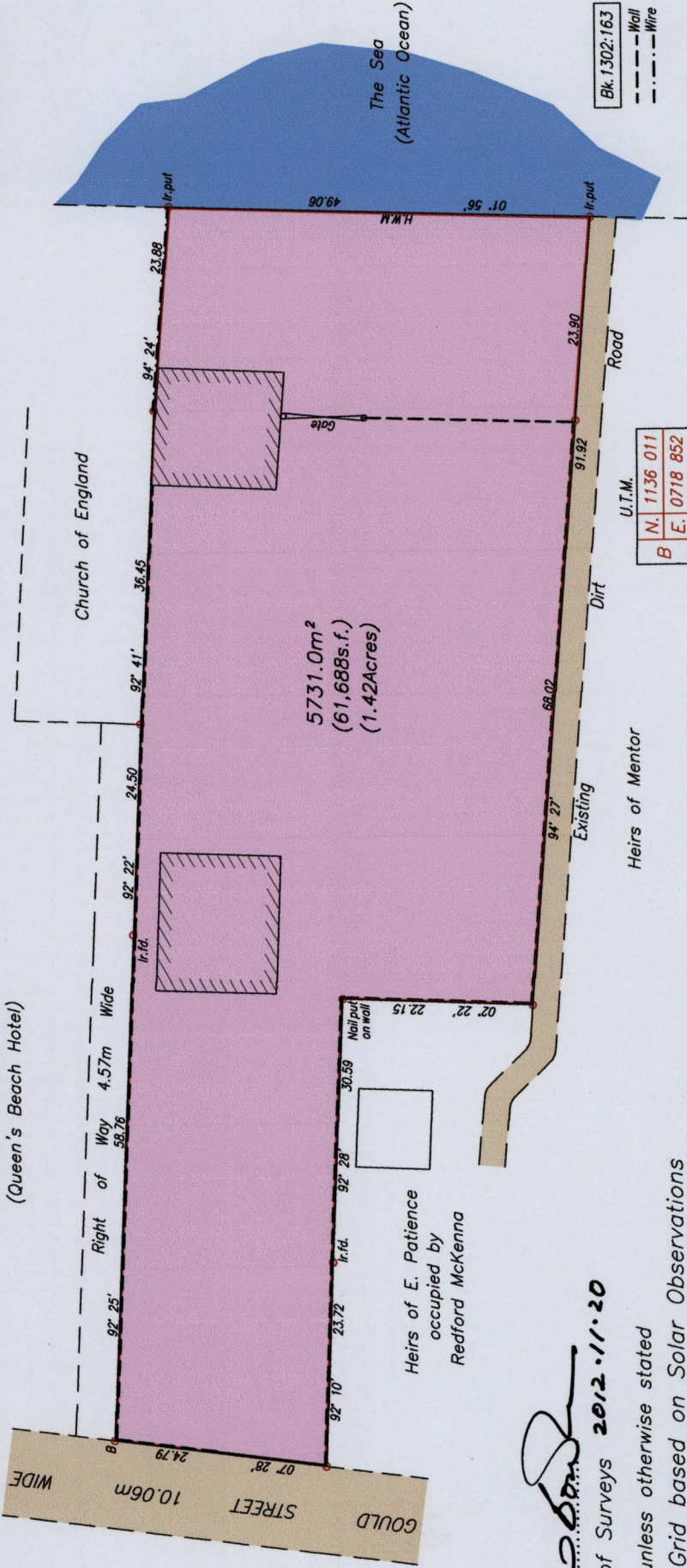
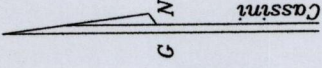
Gould Street, Mayaro
Plan in R.D. 4955/1961
Plan in R.D. 5378/1967

To be brought under the Provisions of the Real Property Ordinance

F. C. Prevatt
then
Gordons Plantations Ltd.
(Queen's Beach Hotel)

GOULD STREET
10.06m
WIDE

Right of Way
58.76
4.57m
Wide



Approved: *[Signature]*
Director of Surveys 2012.11.20

○ Denotes Iron Found unless otherwise stated
Bearings are Cassini Grid based on Solar Observations
PLAN of a Parcel of land coloured pink in the Ward of Guayaguayare
Containing five seven three one point zero square metres

Surveyed by me, with due authority, on 8th August 2009
Lewis Phriday & Cathy-Ann Fuentes
In accordance with Regulation 25 (1) of the Land Surveyors' Regulations 1998,
I certify that this plan is correct.

Checked By: *[Signature]* 12/11/2012 Entered On:

[Signature]
Trinidad & Tobago Land Surveyor 5th March 2010

SCALE 1/750
Distances are in metres

1434

783