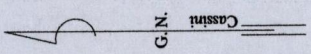



1434

1434

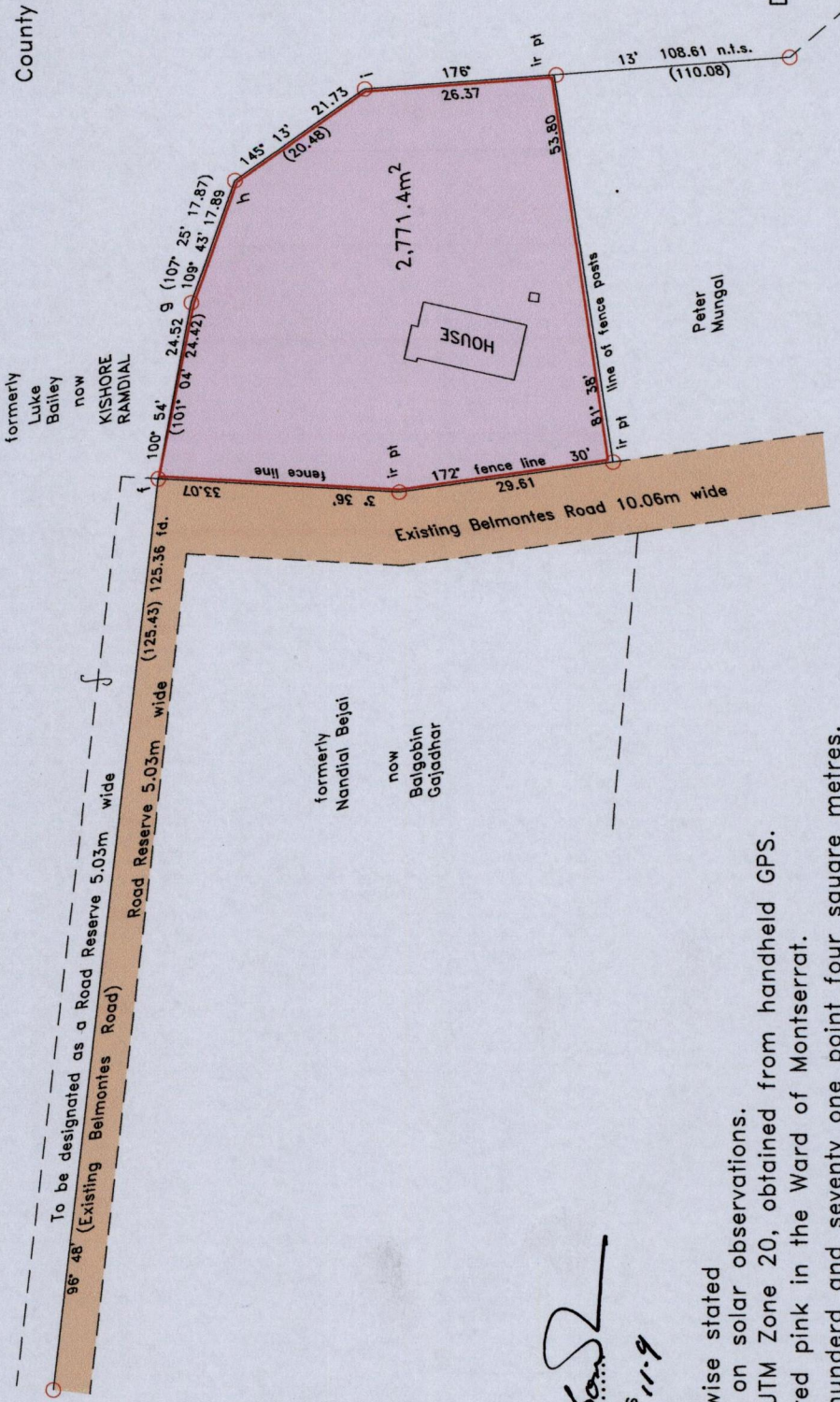
77

Cadastral Sheet 44D D.18.F
2/a
Ward of Montserrat
County of Caroni




To Be Brought Under the Provisions of the Real Property Ordinance

U.P.R.N. No.:
WGS-84 Datum, UTM Zone 20N Projection
f - 677,620mE 1149993mN ±5




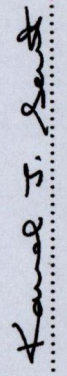
Scale 1 : 1,000
Distances are in metres

Approved 
Director of Surveys
2012-11-9

○ Denotes iron found unless otherwise stated
Bearings are Cassini grid based on solar observations.
Coordinates are WGS84 Datum, UTM Zone 20, obtained from handheld GPS.
PLAN of a parcel of land coloured pink in the Ward of Montserrat.
Containing two thousand seven hundred and seventy one point four square metres.
Surveyed by me with due authority, on 28th July, 2012, for Belgobin Gajadhar.
In accordance with Regulation 25(1) of the Land Surveyors' Regulations 1998,
I certify that this plan is correct.

"V" PLAN

Checked by 
Entered on


Trinidad & Tobago Land Surveyor 20th September, 2012.