

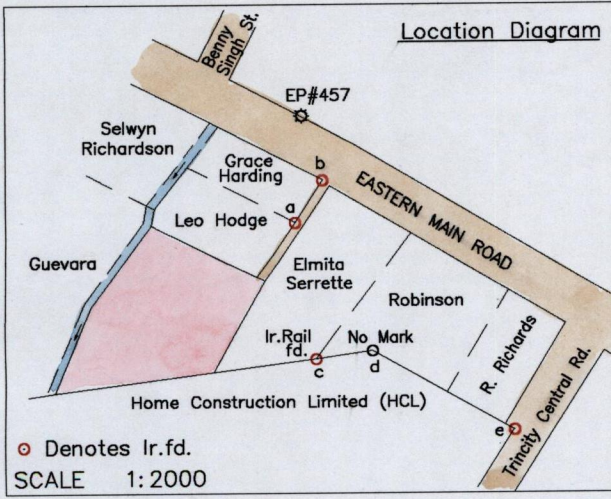
1434

74

To be brought under the provisions of the Real Property Ordinance

24B
Cadastral Sheet 1/c (B.23.D)
Ward of Tacarigua
County of St. George


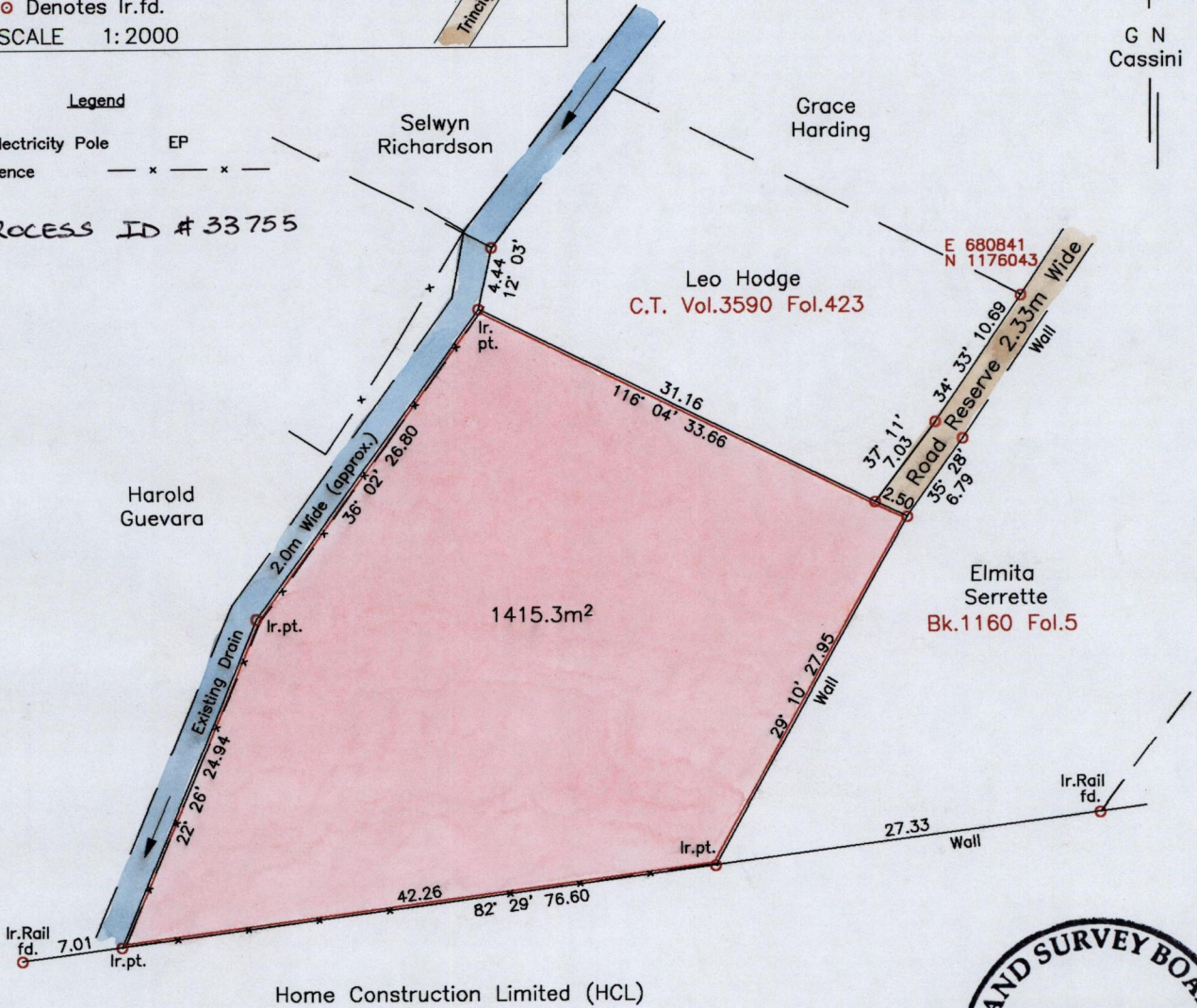
Anguilla Village, Arouca



Legend

Electricity Pole EP
 Fence — x — x —

PROCESS ID # 33755



Approved

[Signature]
 Director of Surveys 2012.10.31

References:
 Bk.1185 Fol.123C
 PLAN A.N.200

Notes: ○ Denotes Ir.f.d. unless otherwise stated
 Bearings are Cassini Grid based on Solar Observations
 Redefinition survey by Geoffrey Long in April 2007 for Leo Hodge
 Coordinates obtained by handheld GPS (UTM Zone 20, Naparima ± 5.0m)

SCALE 1:500
 Distances are in metres

PLAN of a parcel of land coloured pink in the Ward of Tacarigua
 Containing one thousand four hundred and fifteen point three square metres
 Surveyed by me, with due authority, on the 29th of November 2010 for Leo Hodge Jr.
 In accordance with regulation 25(1) of the Land Surveyors' Regulations 1998, I certify that this plan is correct

Checked by *HP-29/10/12*
 Entered on

Barry Hernandez
 Trinidad and Tobago Land Surveyor, 6th December 2010.