

1434

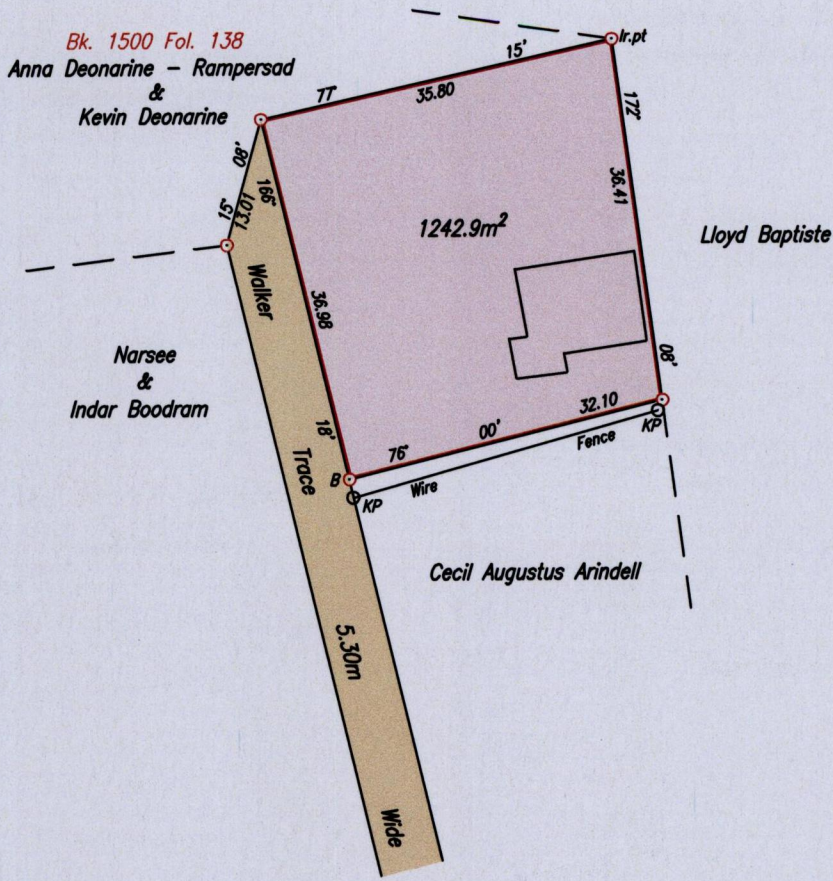
71


To be brought under the provisions of the  
Real Property Ordinance.

Cadastral Sheet D.13.A. <sup>33F</sup>/<sub>4/d</sub>  
Borough of Chaguanas  
County of Caroni  
R.D. 9093 / 1954

U.R.P.N. . . . .

PROCESS ID # 56876




Approved   
Director of Surveys 2012-10-18


Point B  
Co-ordinates obtained by Hand Held G.P.S. (Nap. Datum)  
Accuracy ± 4m  
E 673923m  
N 1156744m

SCALE 1/750  
Distances are in metres



Note: To obtain Cassini bearing + 18 minutes  
○ Denotes Iron found except otherwise stated  
Bearings are U.T.M. Grid based on Solar Observations  
Plan of a Parcel of land coloured pink in the Borough of Chaguanas  
Containing one thousand two hundred and forty two point nine square metres  
Surveyed by me, with due authority, on July 31st 2012 for Trevor Clunes & Joanne Diaz-Clunes  
In accordance with Regulation 25 (1) of the Land Surveyors' Regulations 1998,  
I certify that this plan is correct.

Entered on . . . . . 

Checked by  15/10/2012 Trinidad & Tobago Land Surveyor . . . . . 10/8 2012