

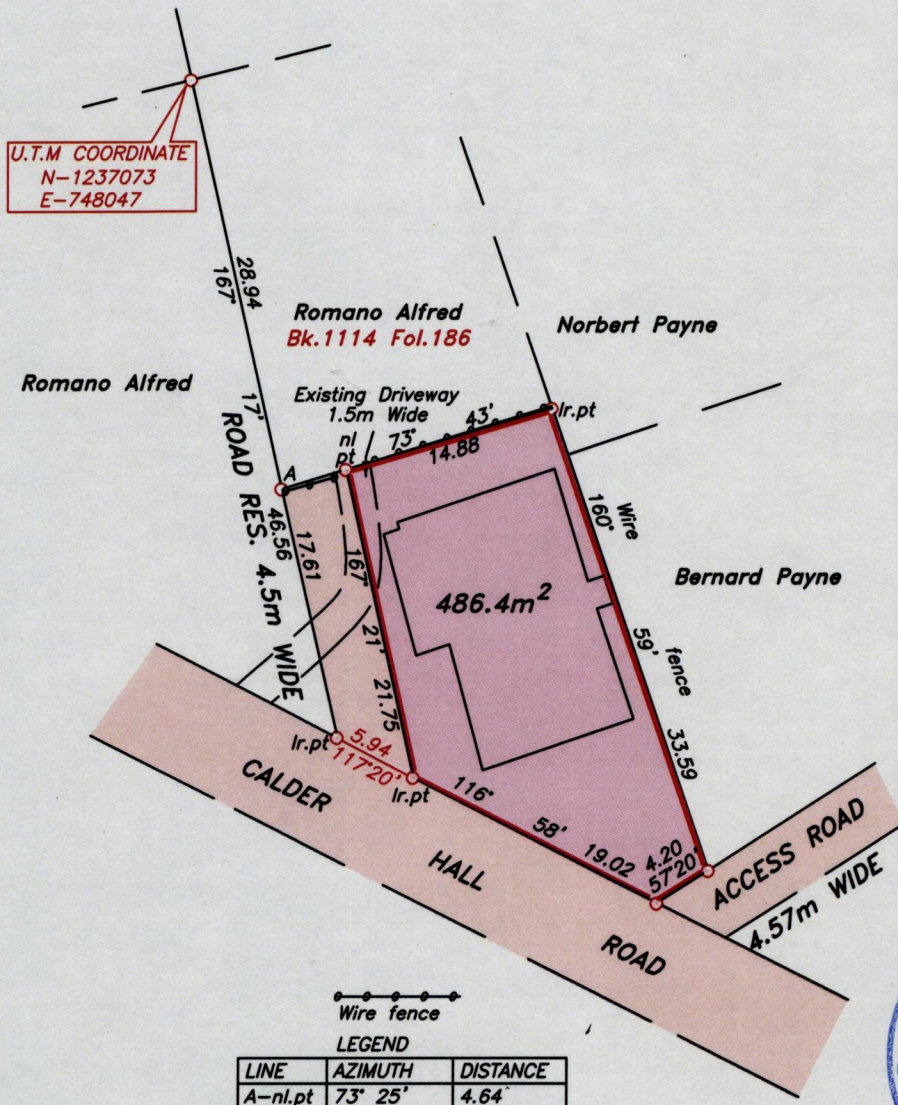



U.P.R.N.....
To be brought under the provisions
of the REAL PROPERTY ORDINANCE

Cadastral Sheet 1.17.L $\frac{2G}{4/c/3}$
Ward of Tobago
Parish of St. Andrew
CALDER HALL

Previous plan in Bk.1123 Fol.111



Approved 
Director of Surveys 2012.5.7

Note- U.T.M Zone 20 (WGS 84) Cooridantes obtained
from hand held GPS receiver
± 1m

SCALE 1:500

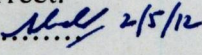
○ Denotes iron found, except otherwise stated.

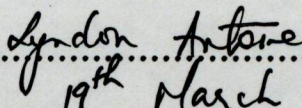
Bearings are grid based on solar observations

Distances are in metres

PLAN of a parcel of land coloured pink in the Ward of Tobago
Containing four hundred and eighty six point four square metres.

Surveyed by me, with due authority on 26th February 2012 for Kenrick Alfred
In accordance with Regulation 25 (1) of the Land Surveyors' Regulations 1998, I certify that this
plan is correct.

Checked by...  2/5/12
Entered


19th March

Trinidad & Tobago Land Surveyor.....2012
Path: \\aasi-server\2012survey\216\k_alfred.dwg