

1434

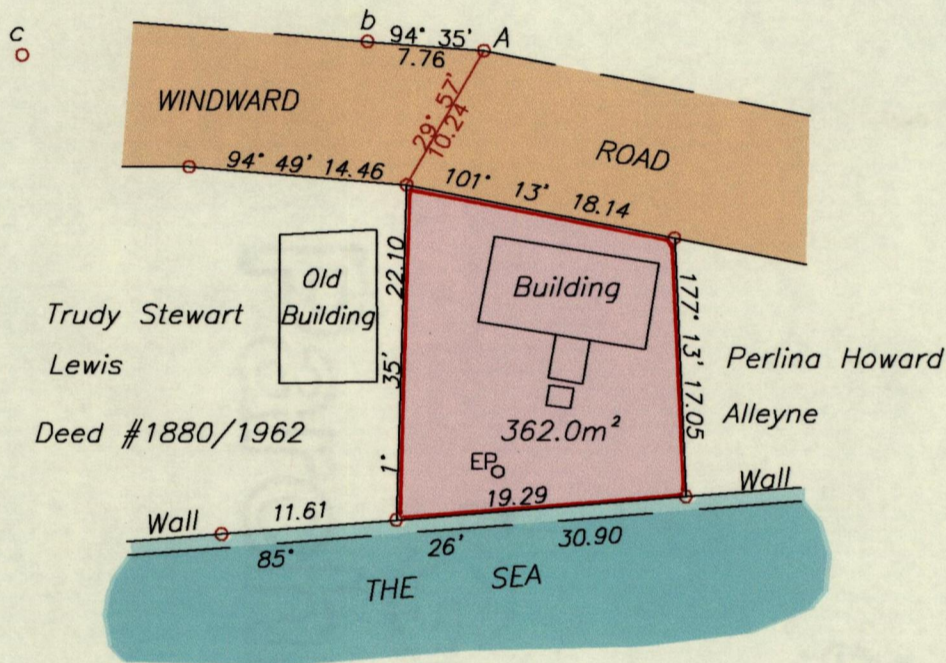
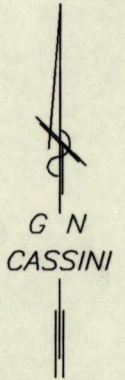

67

To be brought under the provisions of the Real Property Ordinance

PROCESS ID # 50880

Cadastral Sheet 1.15.E., <sup>3G</sup> 2/b/2  
Ward of Tobago  
Parish of St. Paul  
Roxborough

References  
Bk. 1149:176



b-c: 87° 49' 22.85

Director of Surveys *[Signature]*  
2012.10.11

Parcel was surveyed by Kenneth Sturge in 1989.

A = E:764485 ±5m by hand held GPS  
N:1244493

SCALE 1:500

○ Denotes Iron found unless otherwise stated  
Bearings are Cassini Grid based on solar observations.

Distances are in METRES

PLAN of a Parcel of land coloured pink in the Ward of Tobago  
Containing three hundred & sixty two square metres  
Surveyed by me, with due authority, on September 9th 2011, for Yvonne Wilson  
In accordance with Regulation 25 (1) of the Land Surveyors' Regulations 1998,  
I certify that this Plan is correct.

Checked by *[Signature]* 9/10/11 ..... Charles H. Second ..... T.T.L.S.

Entered on ..... Trinidad & Tobago ..... 24th January ..... 2012  
Land Surveyor